

**Philmont Trek 32**

**Crew 715-I-01**

**July, 2011**

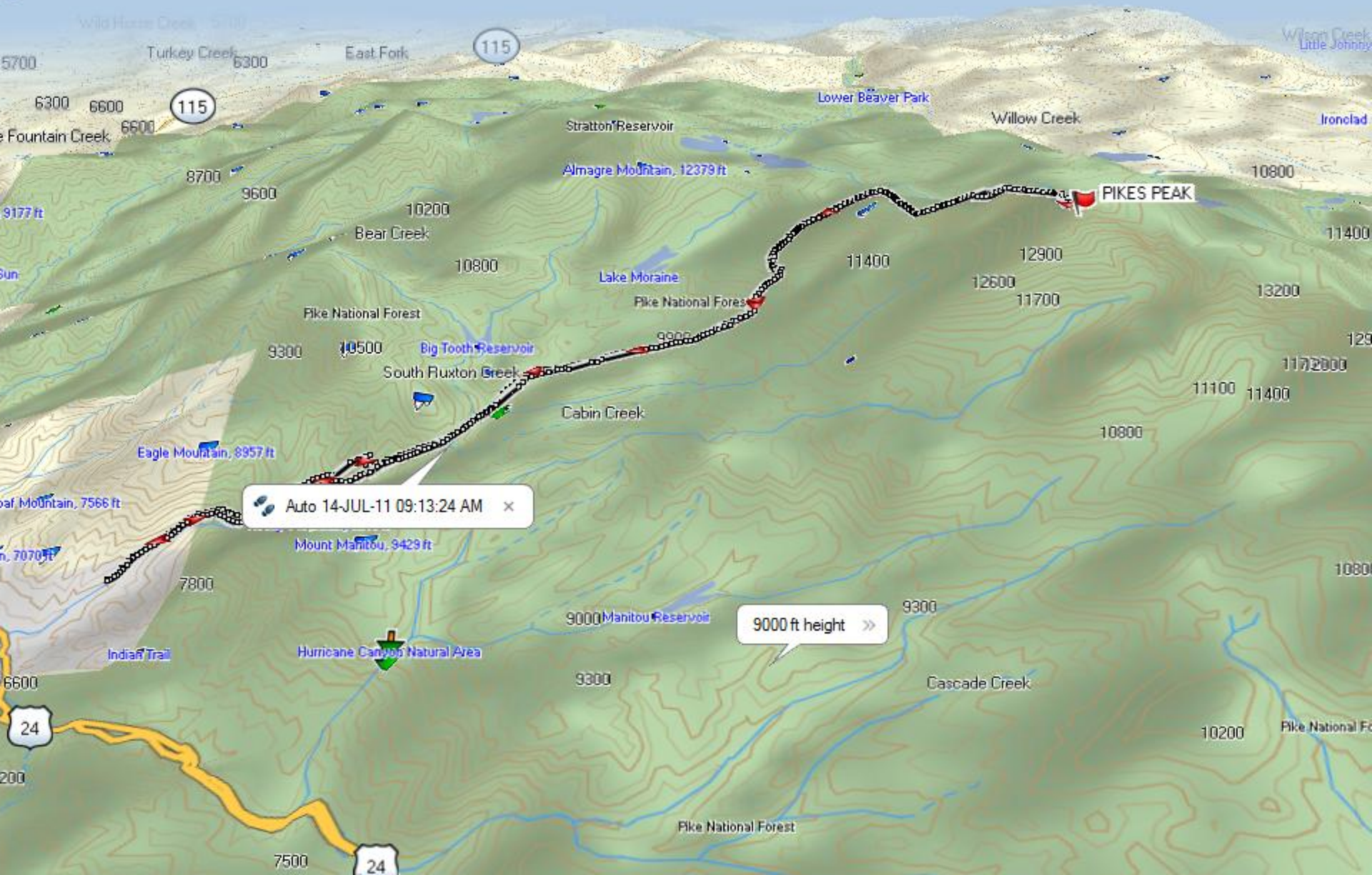


# Outbound Flight BWI - DEN

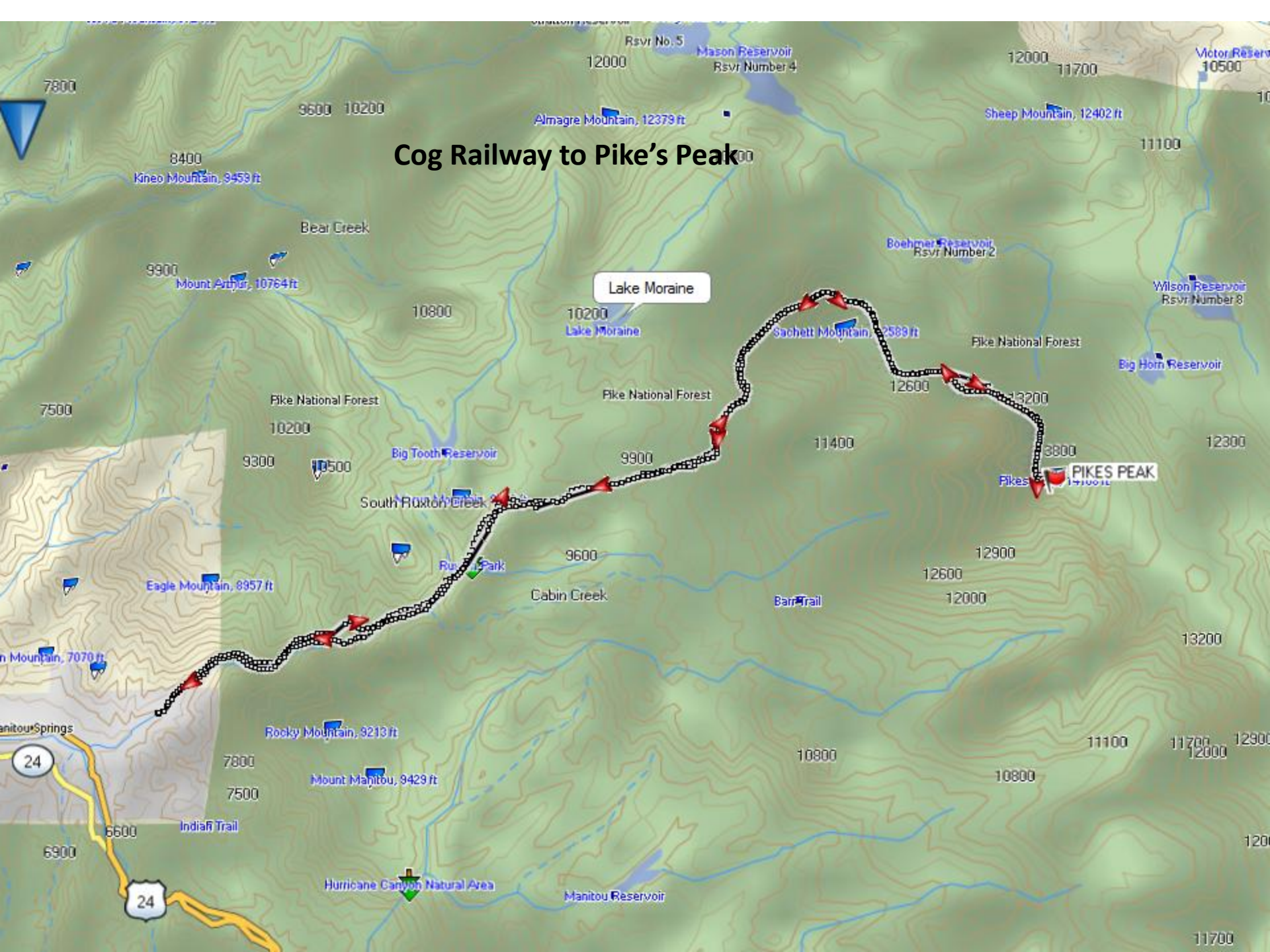
Auto 13-JUL-11 05:30:54 AM

United States of America

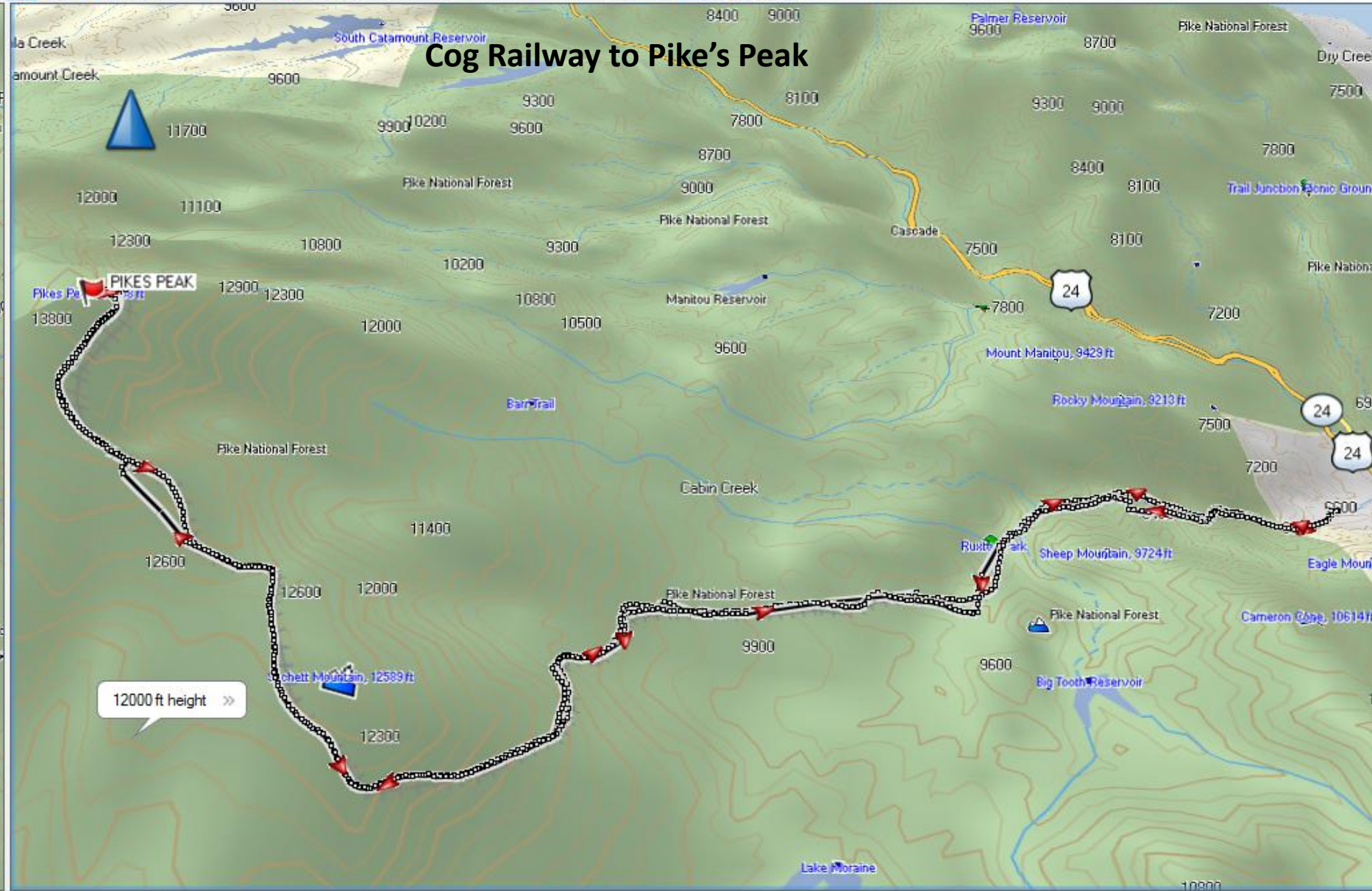
# Cog Railway to Pike's Peak



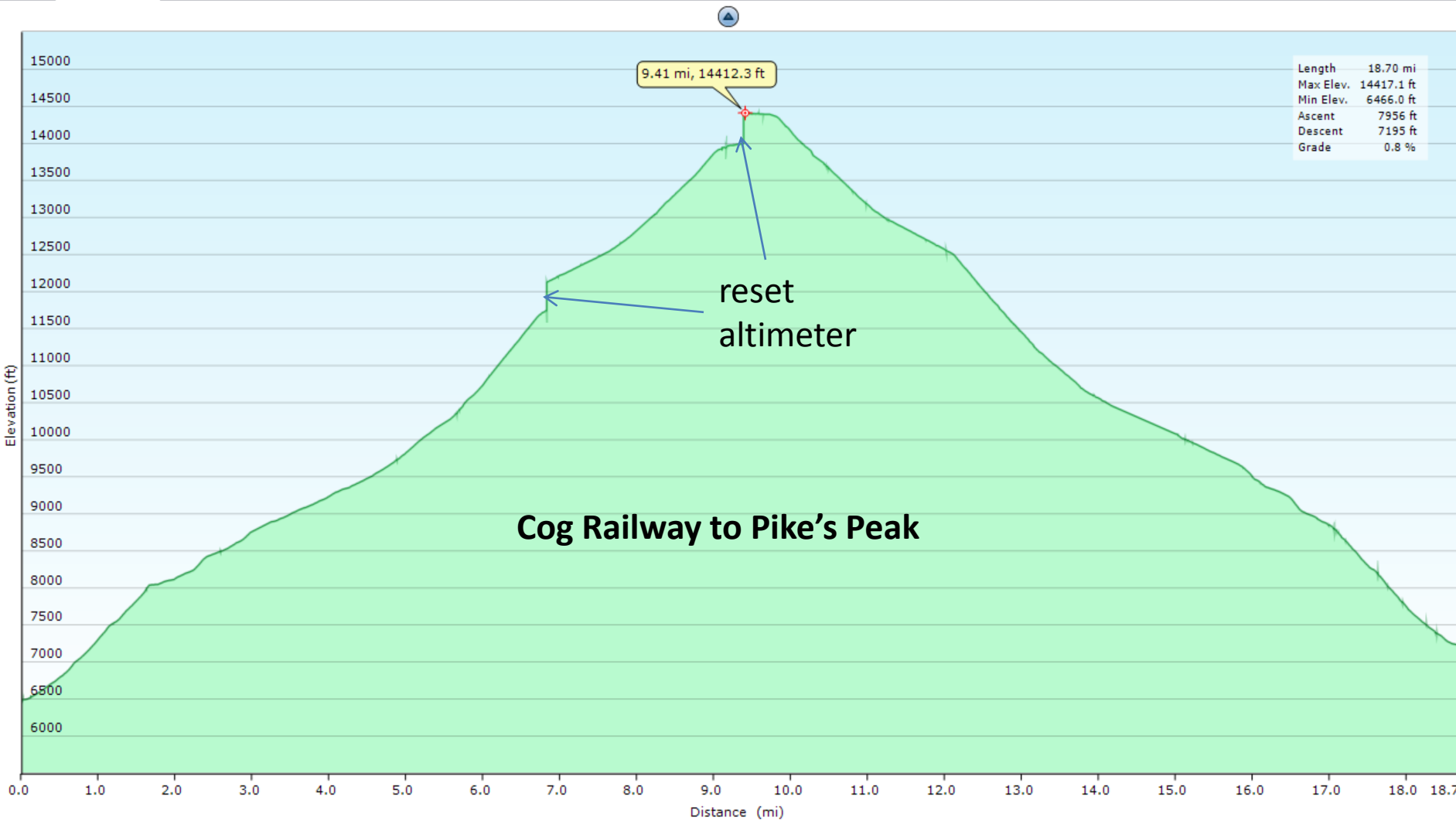
# Cog Railway to Pike's Peak



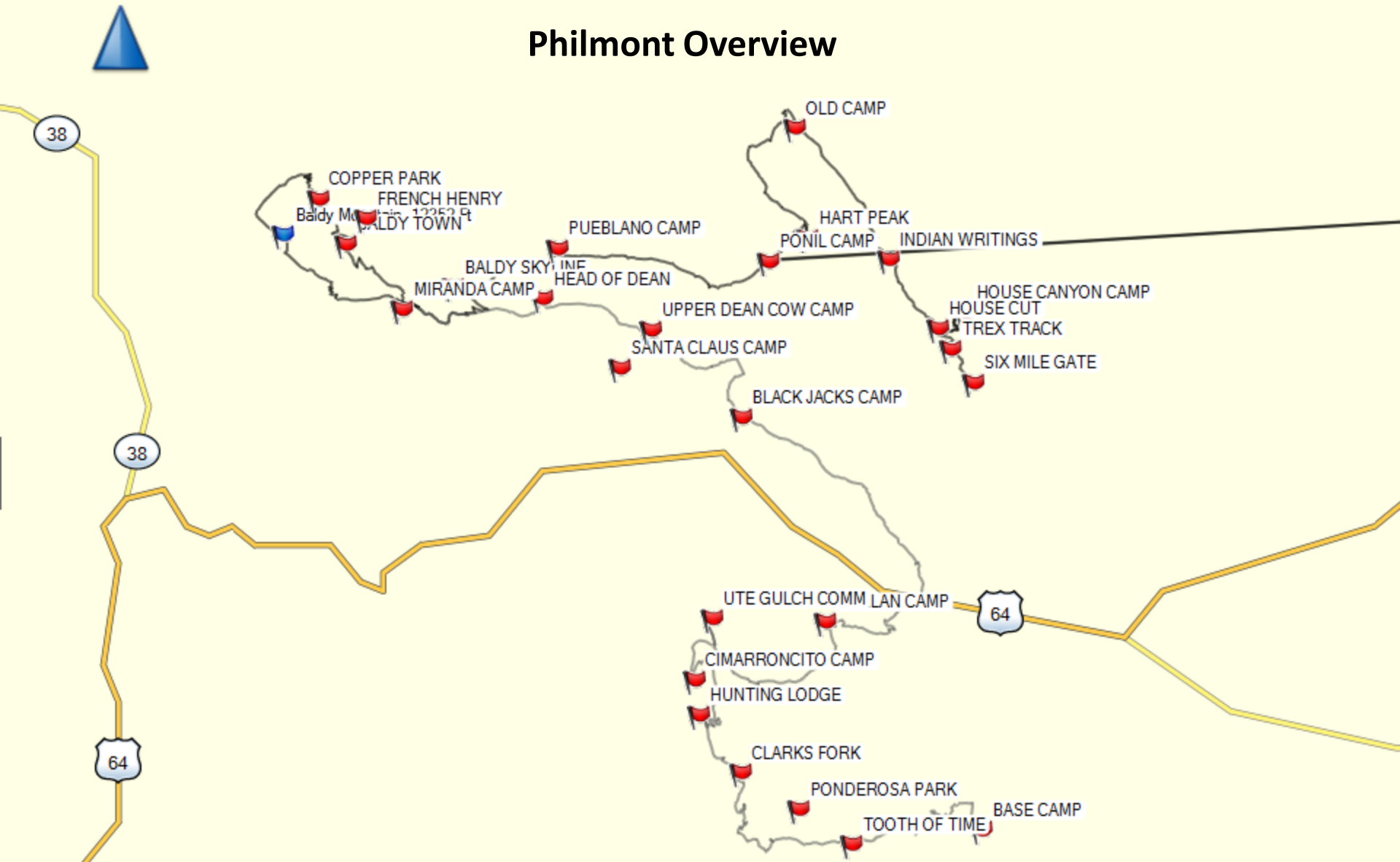
# Cog Railway to Pike's Peak



12000 ft height >>



# Philmont Overview



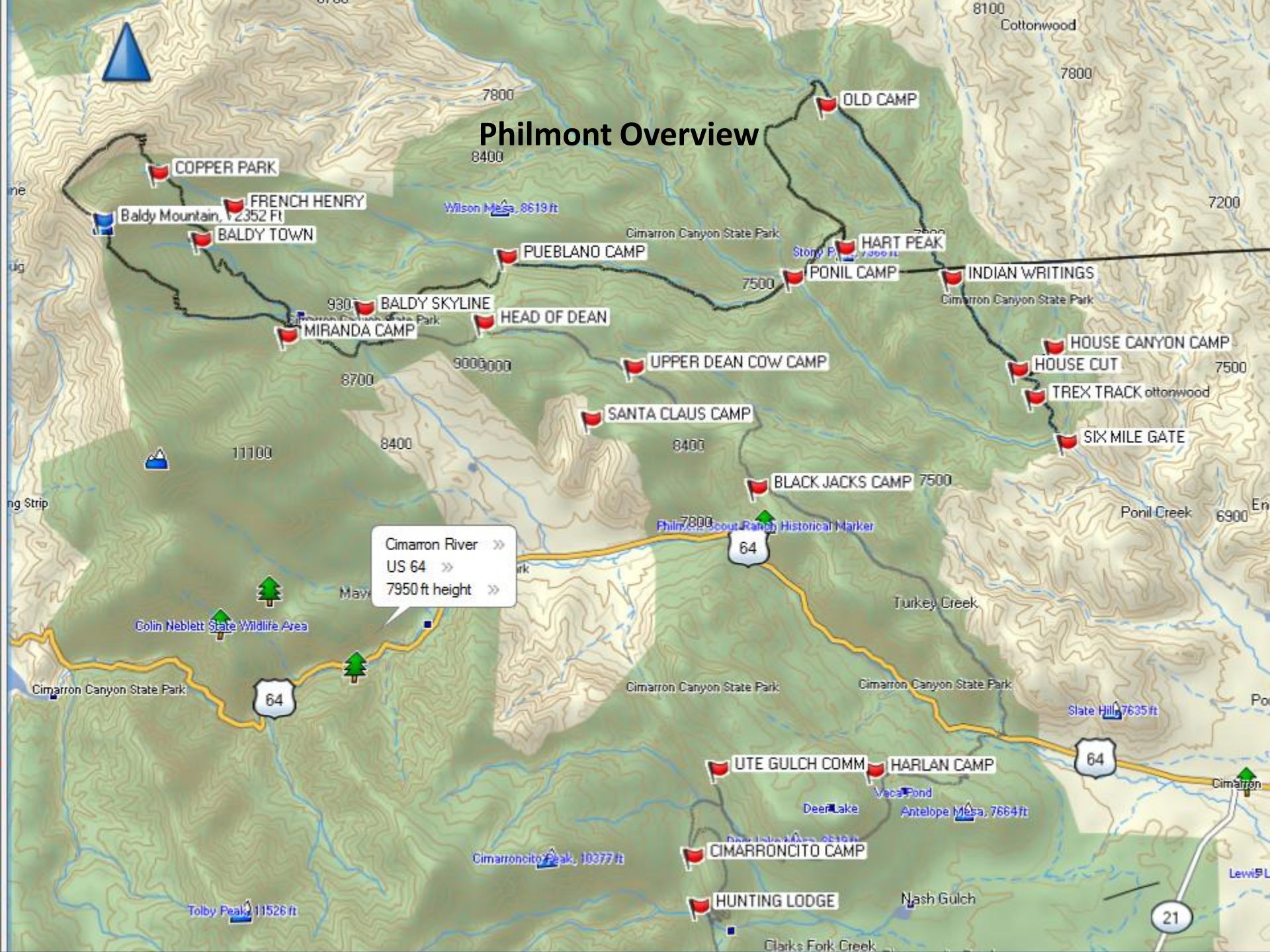


# Philmont Overview





# Philmont Overview



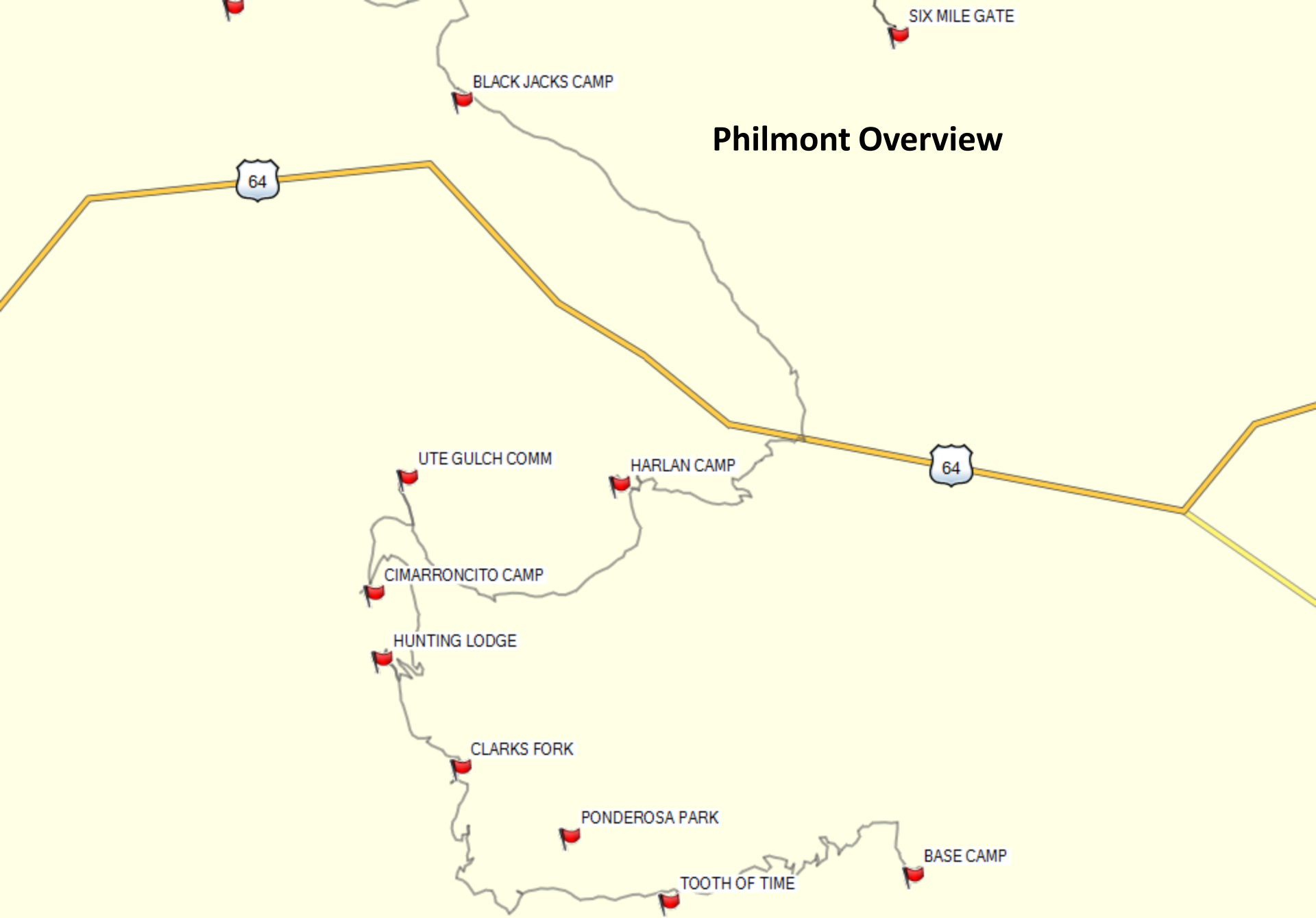
Cimarron River »  
US 64 »  
7950 ft height »

64

64

21

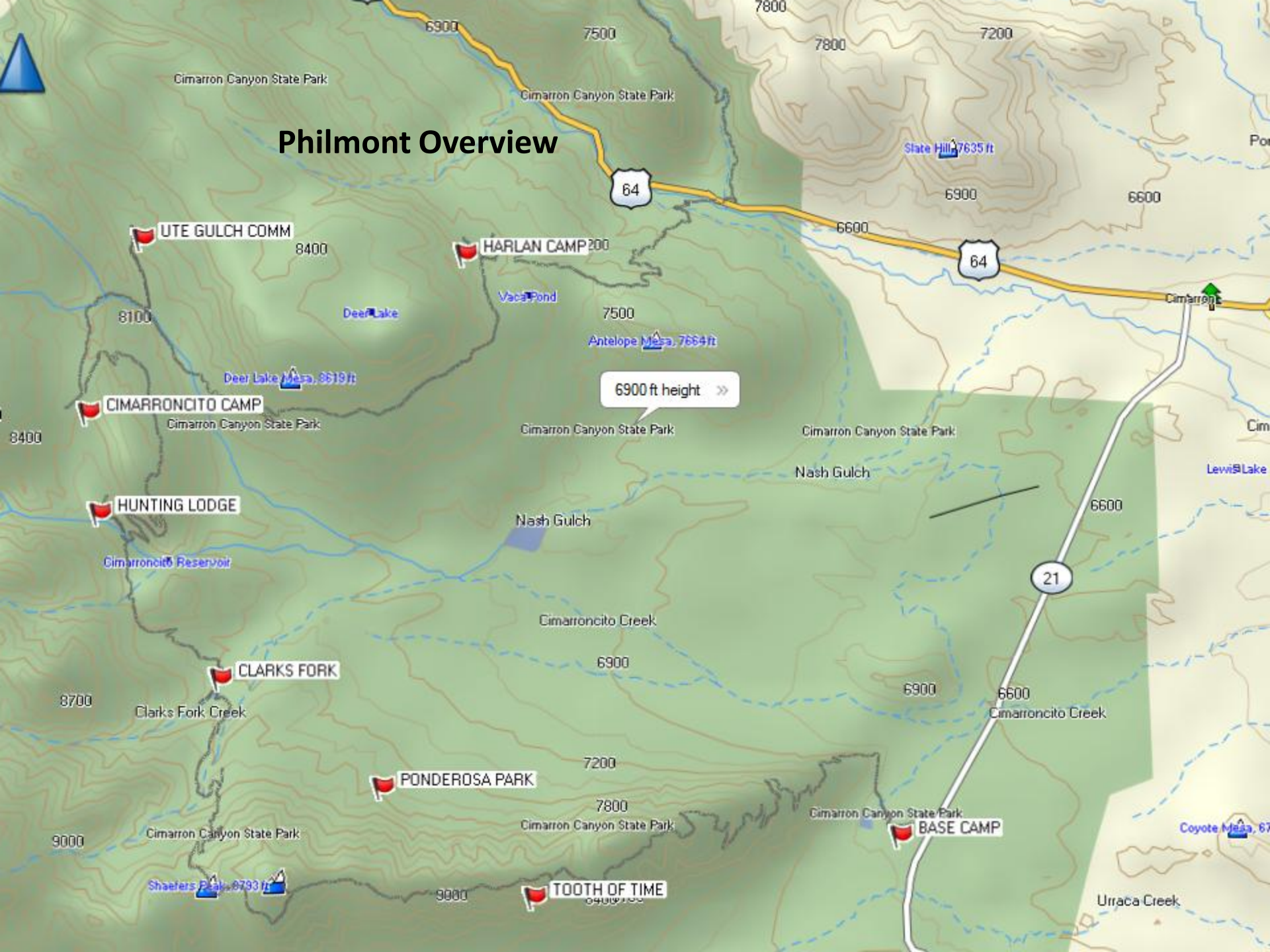
# Philmont Overview



1.5 mi

overzoom

# Philmont Overview





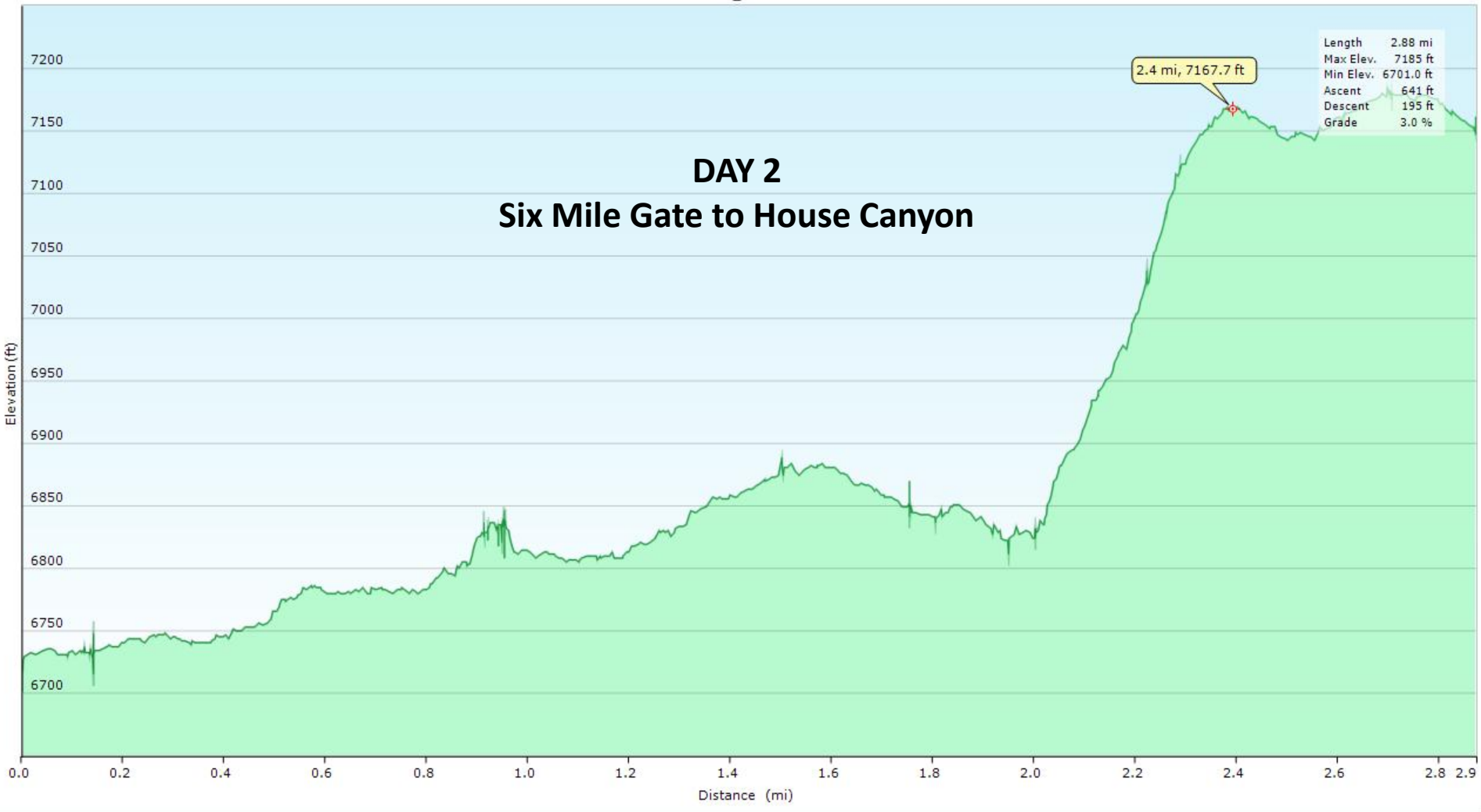
## DAY 2 Six Mile Gate to House Canyon

HOUSE CANYON CAMP

HOUSE CUT

TREX TRACK

SIX MILE GATE



# DAY 2

## Six Mile Gate to House Canyon



### DAY 3

## House Canyon to Old Camp

Auto 17-JUL-11 06:12:01 AM

7650 ft height

TREX TRACK

HOUSE CUT

HOUSE CANYON CAMP  
Cimarron Canyon State Park

INDIAN WRITINGS

HART PEAK  
7650 ft

PONIL CAMP

OLD CAMP

Cimarron Canyon State Park

Cimarron Canyon State Park

Cimarron Canyon State Park

North Ponil Creek



Cottonwood

Cottonwood

Cottonwood

6900

7200

7500

7500

7200

7500

7800

7800

7800

7800

7200

7200

7200

7500

7800

7500

7800

7800

7500

7800

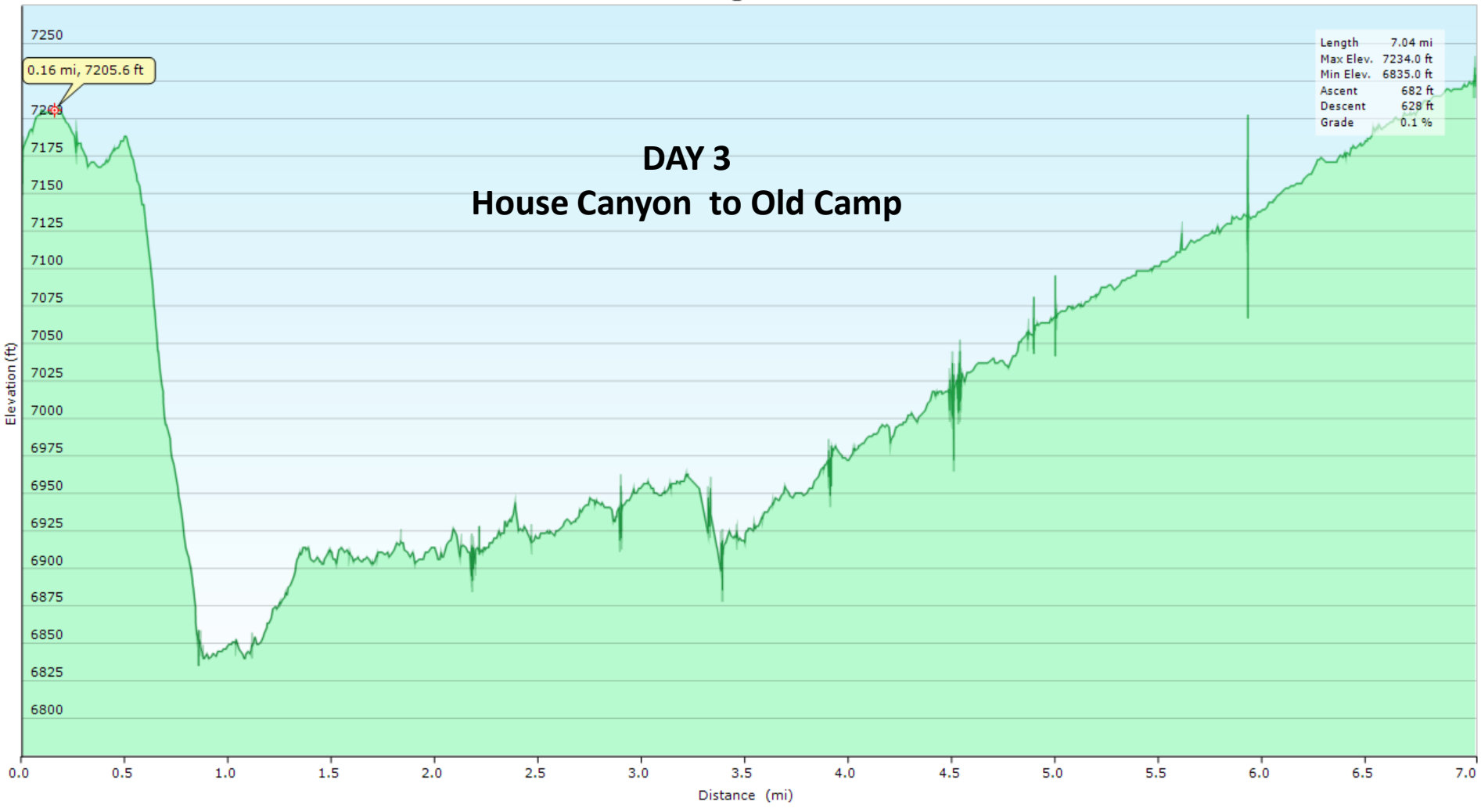
8100

Length	7.04 mi
Max Elev.	7234.0 ft
Min Elev.	6835.0 ft
Ascent	682 ft
Descent	628 ft
Grade	0.1 %

# DAY 3

## House Canyon to Old Camp

0.16 mi, 7205.6 ft





**DAY 4**  
**Old Camp to Ponil**

8100 ft height

204

204

**HART PEAK**  
7966 ft

**PONIL CAMP**

**OLD CAMP**

**INDIAN WRITINGS**

Stony Pt

Cedar Canyon

Bents Camp

Sioux Trail Camp

Get Away Canyon

Cottonwood Trail Canyon

Mountain Lion Canyon

Metcalfe Canyon

Middle Ponil Creek

McBride

Panil

Panil

Cimarron Canyon State Park

Cimarron Canyon State Park

Cimarron Canyon State Park

Cimarron Canyon State Park

Cimarron Canyon State Park

7800

7500

7500

7200

7500

7500

7800

7950

7650

7500

7800

7950

8100

7800

8100

8100

7500

7650

7500

7800

7350

7500

7950

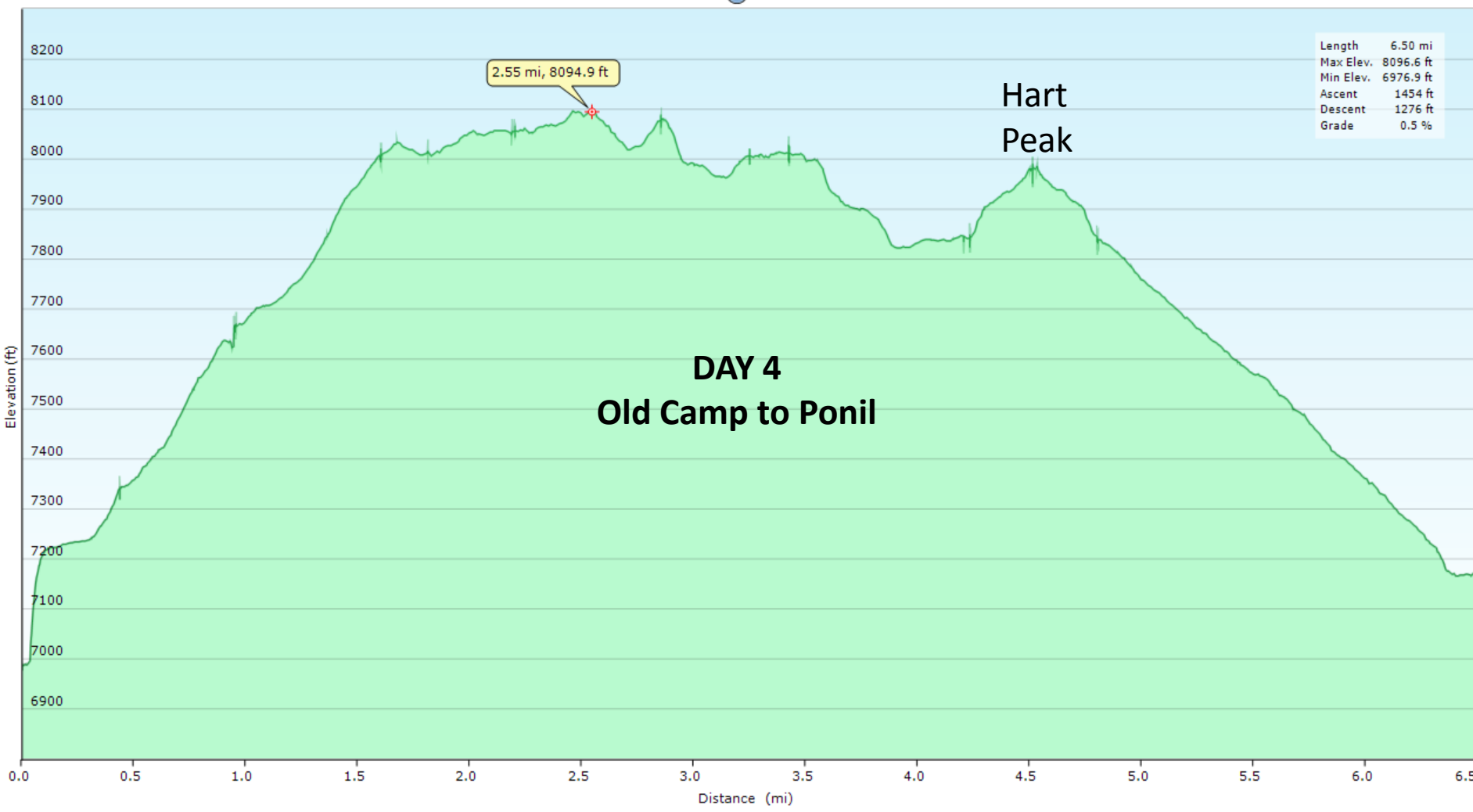
7800

00

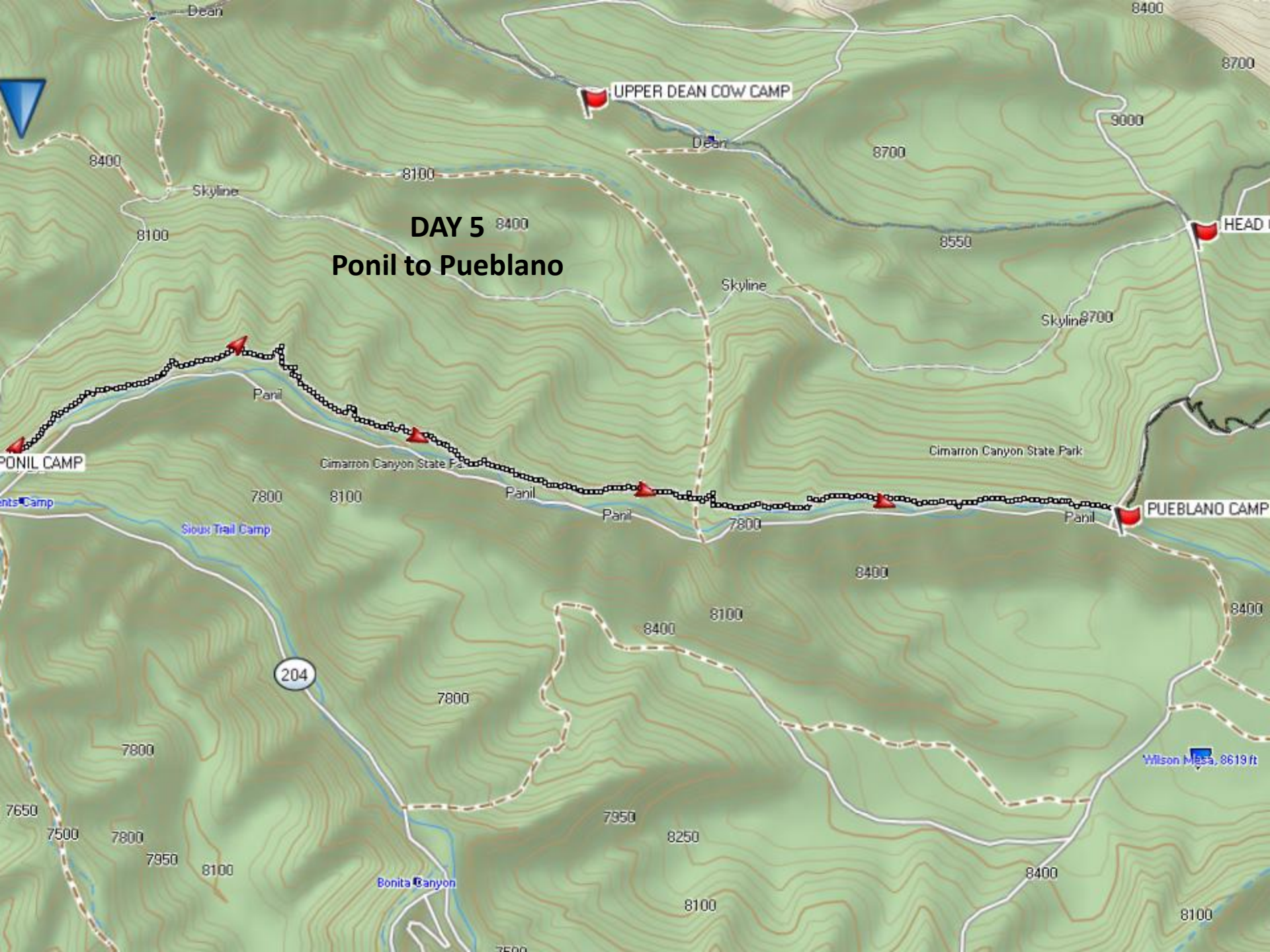
75



Length	6.50 mi
Max Elev.	8096.6 ft
Min Elev.	6976.9 ft
Ascent	1454 ft
Descent	1276 ft
Grade	0.5 %



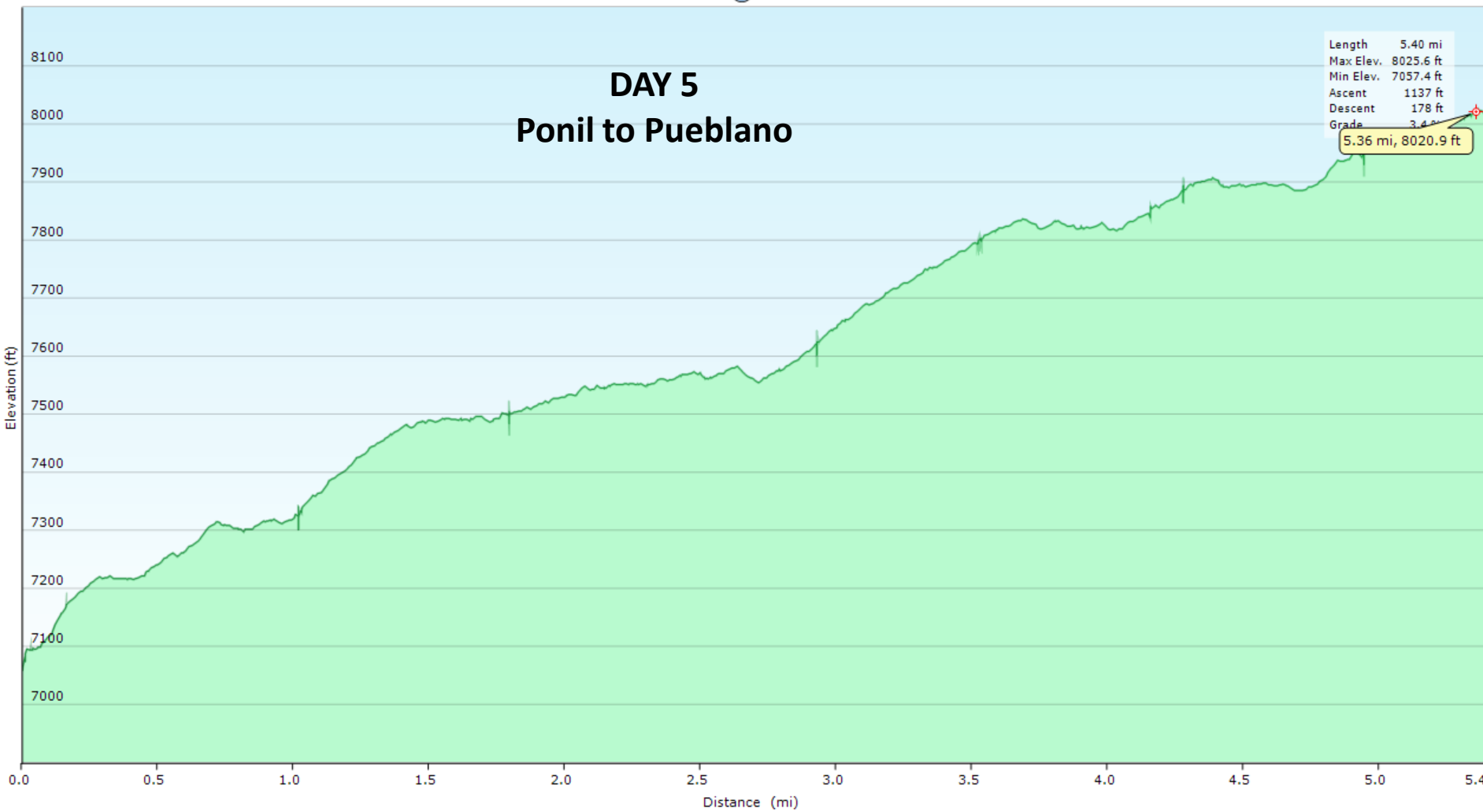
# DAY 5 Ponil to Pueblano



# DAY 5 Ponil to Pueblano

Length 5.40 mi  
Max Elev. 8025.6 ft  
Min Elev. 7057.4 ft  
Ascent 1137 ft  
Descent 178 ft  
Grade 3.4%

5.36 mi, 8020.9 ft





## DAY 6 Pueblano to Miranda

HEAD OF DEAN

9250 ft height >>

BALDY SKYLINE

MIRANDA CAMP

PUEBLANO CAMP



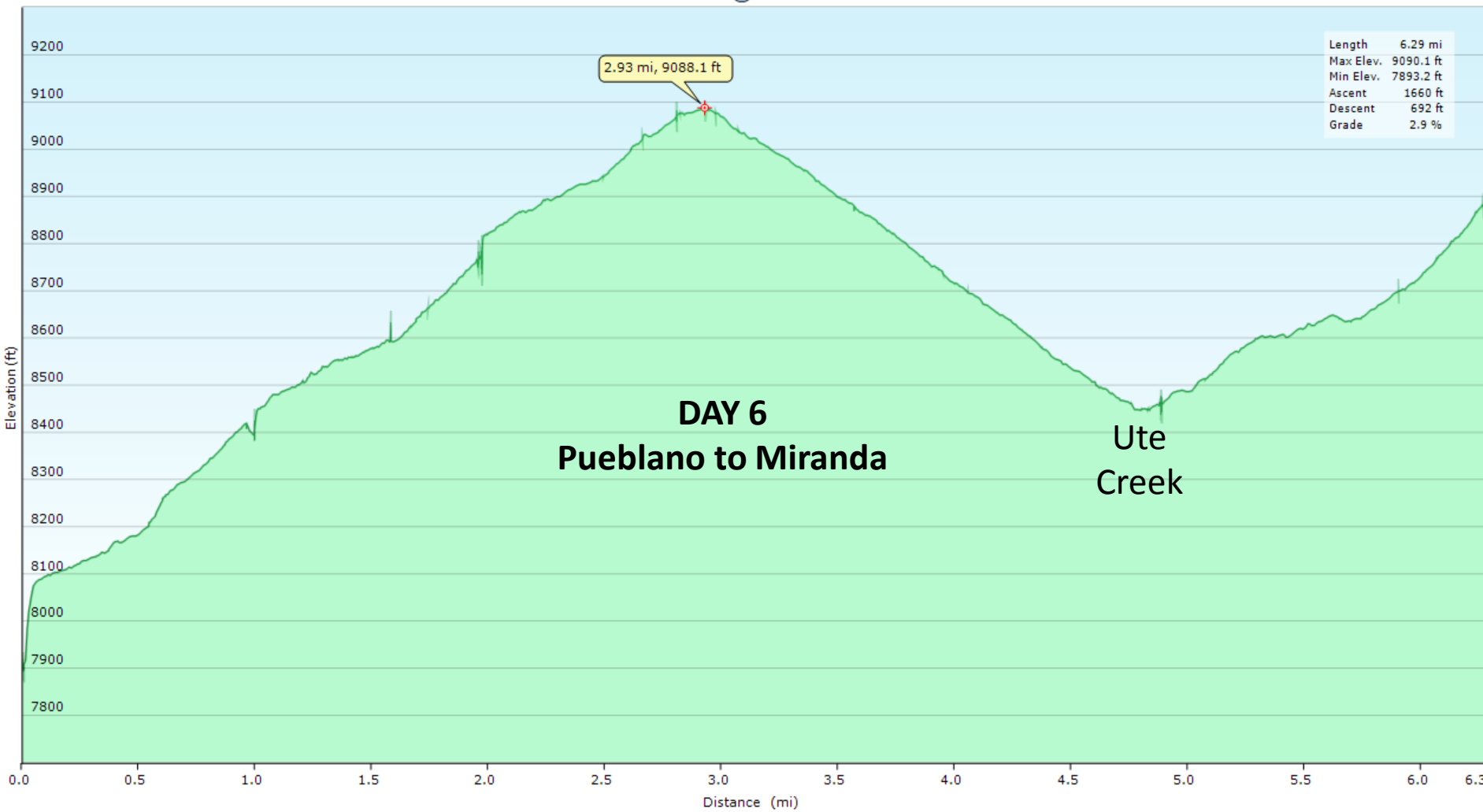
AUS MP

Length	6.29 mi
Max Elev.	9090.1 ft
Min Elev.	7893.2 ft
Ascent	1660 ft
Descent	692 ft
Grade	2.9 %

2.93 mi, 9088.1 ft

# DAY 6 Pueblano to Miranda

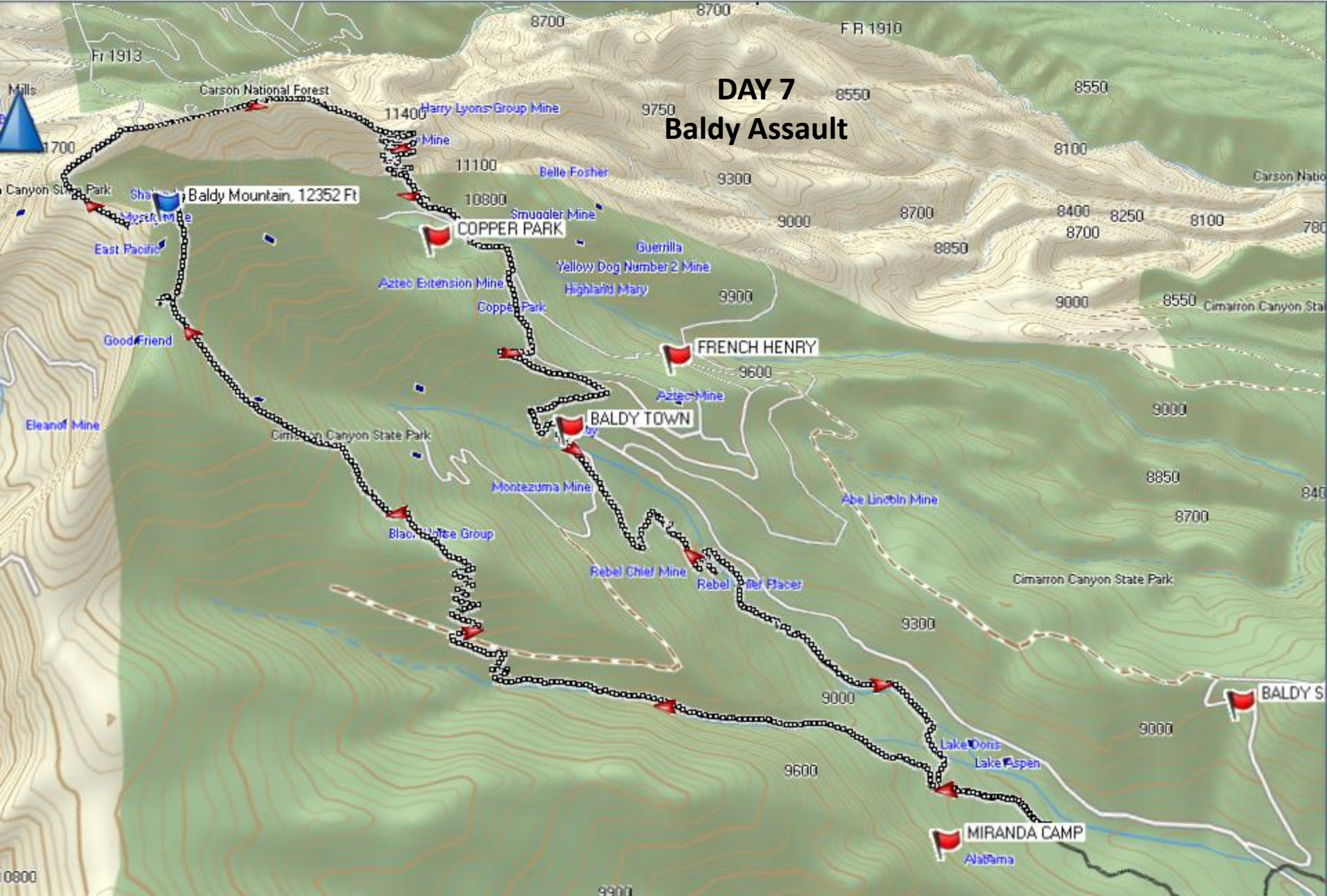
Ute  
Creek



# DAY 7 Baldy Assault



# DAY 7 Baldy Assault

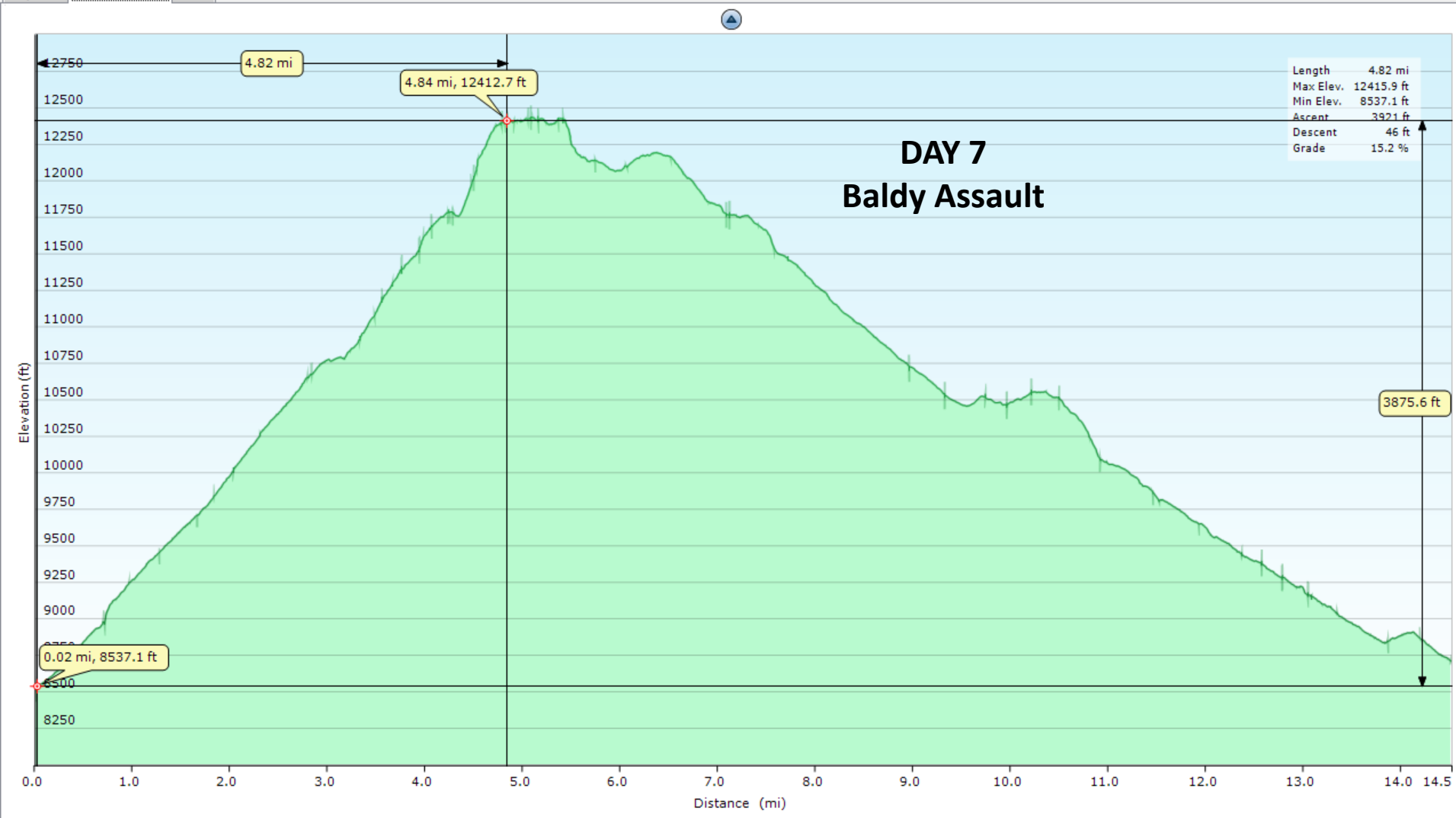




# DAY 7 Baldy Assault







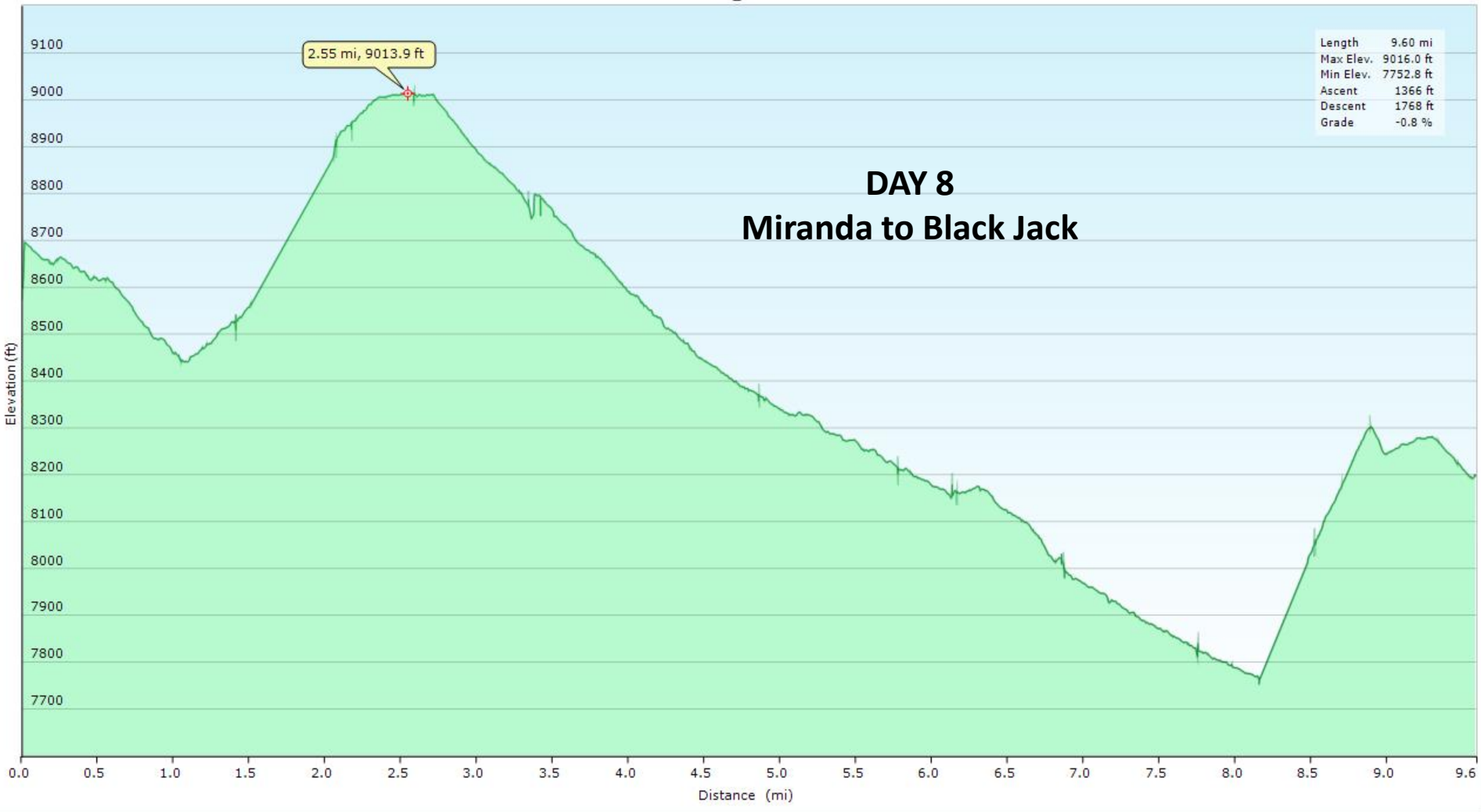


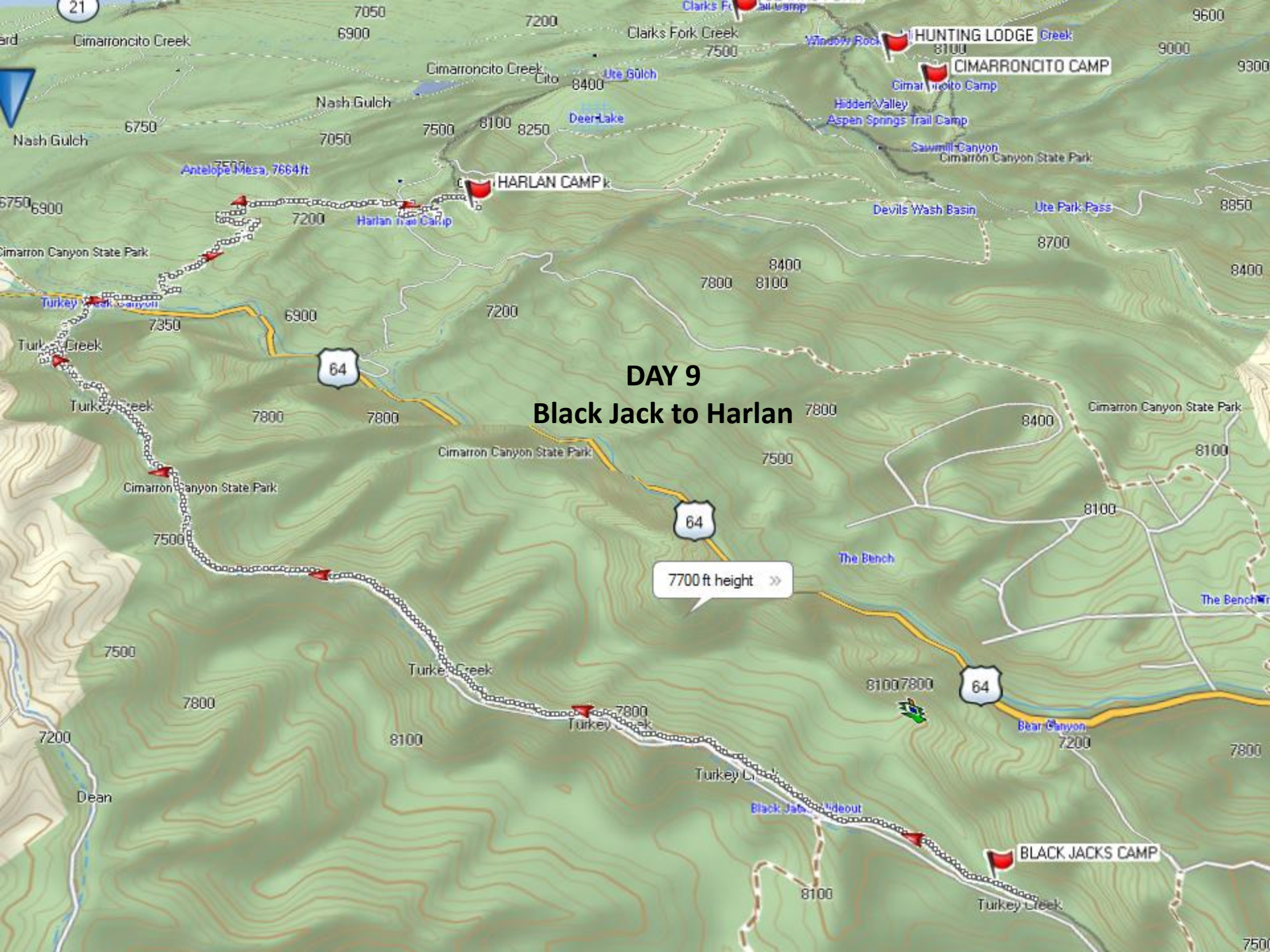
## DAY 8 Miranda to Black Jack

Length	9.60 mi
Max Elev.	9016.0 ft
Min Elev.	7752.8 ft
Ascent	1366 ft
Descent	1768 ft
Grade	-0.8 %

# DAY 8

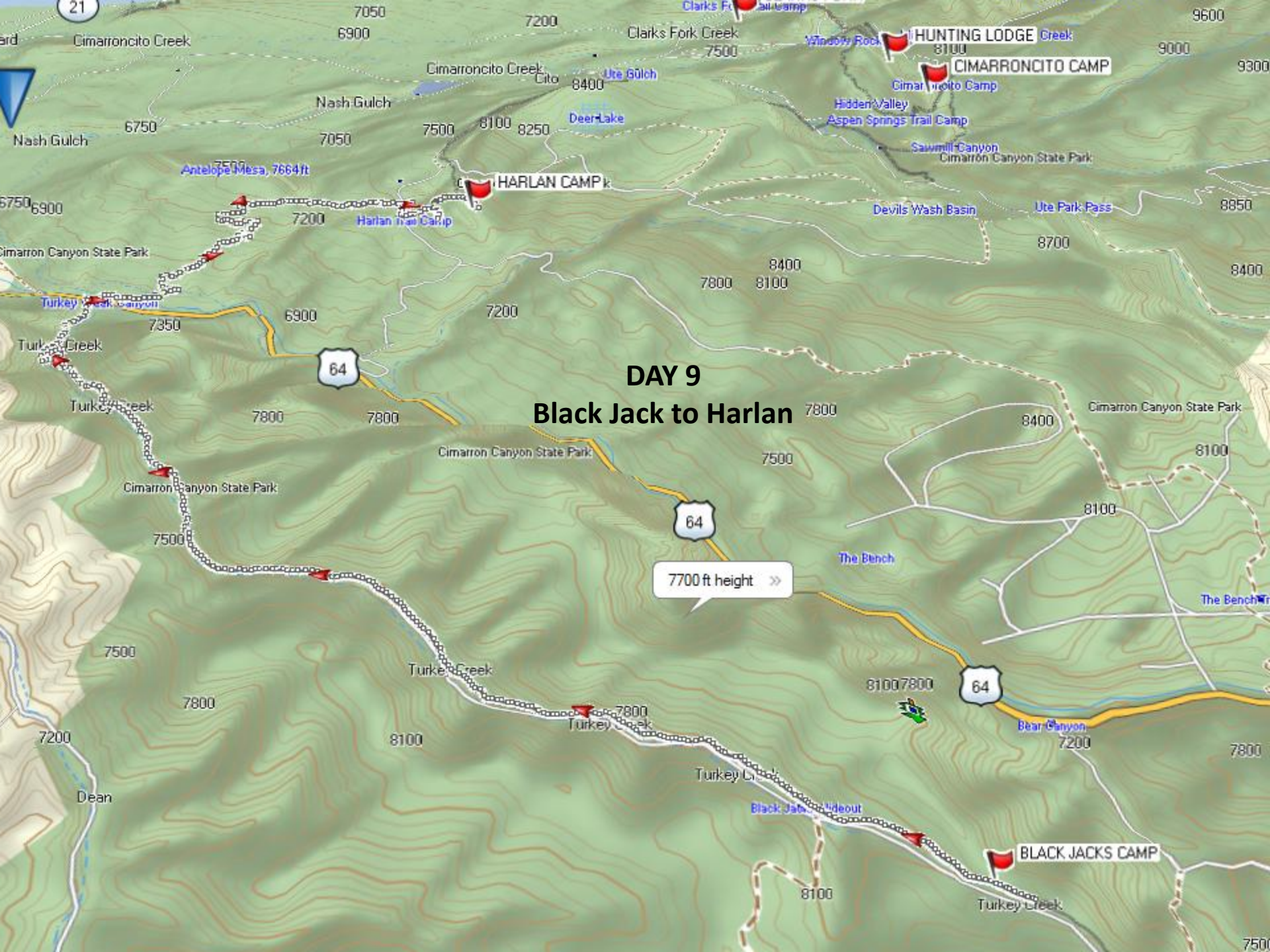
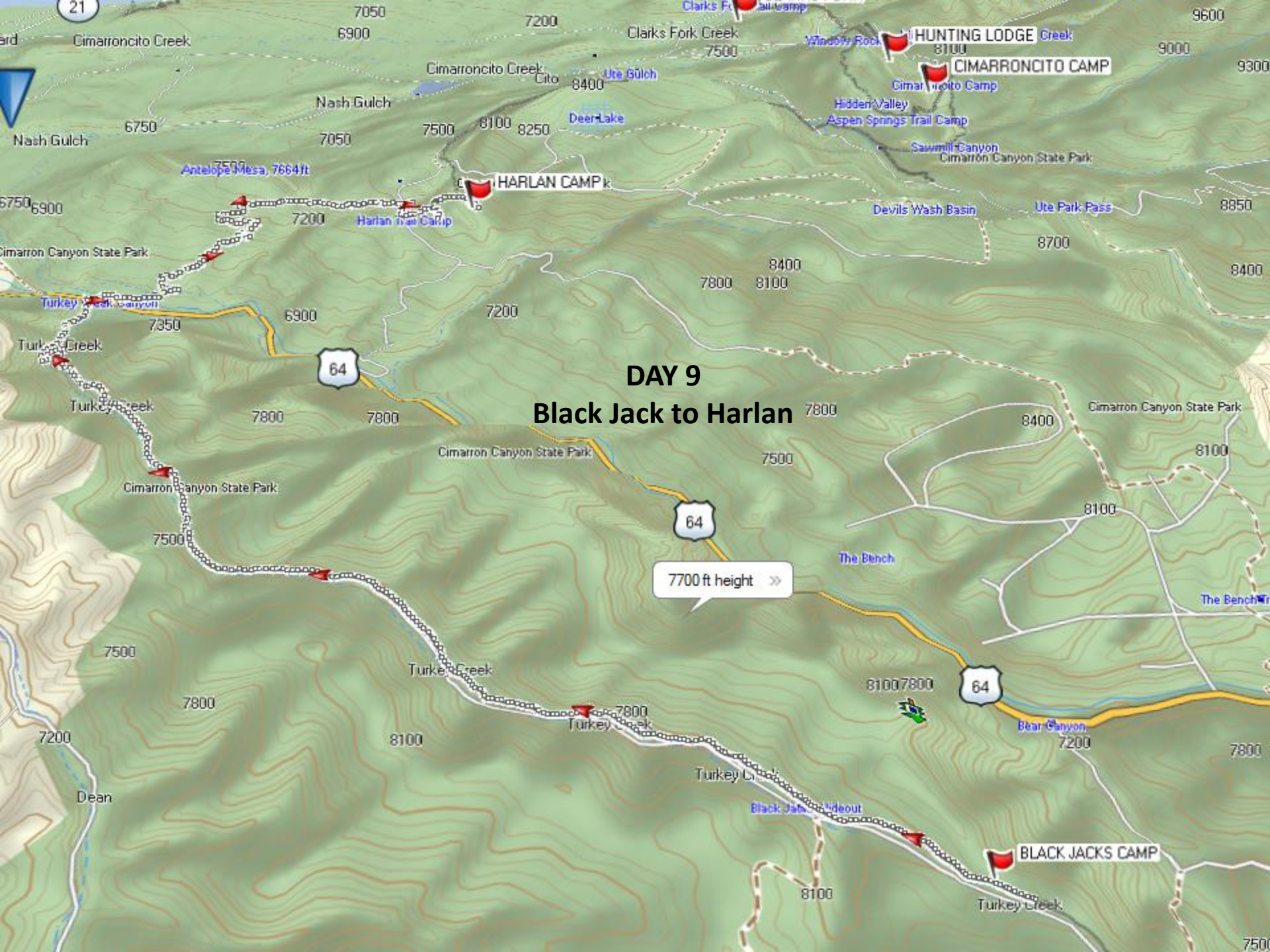
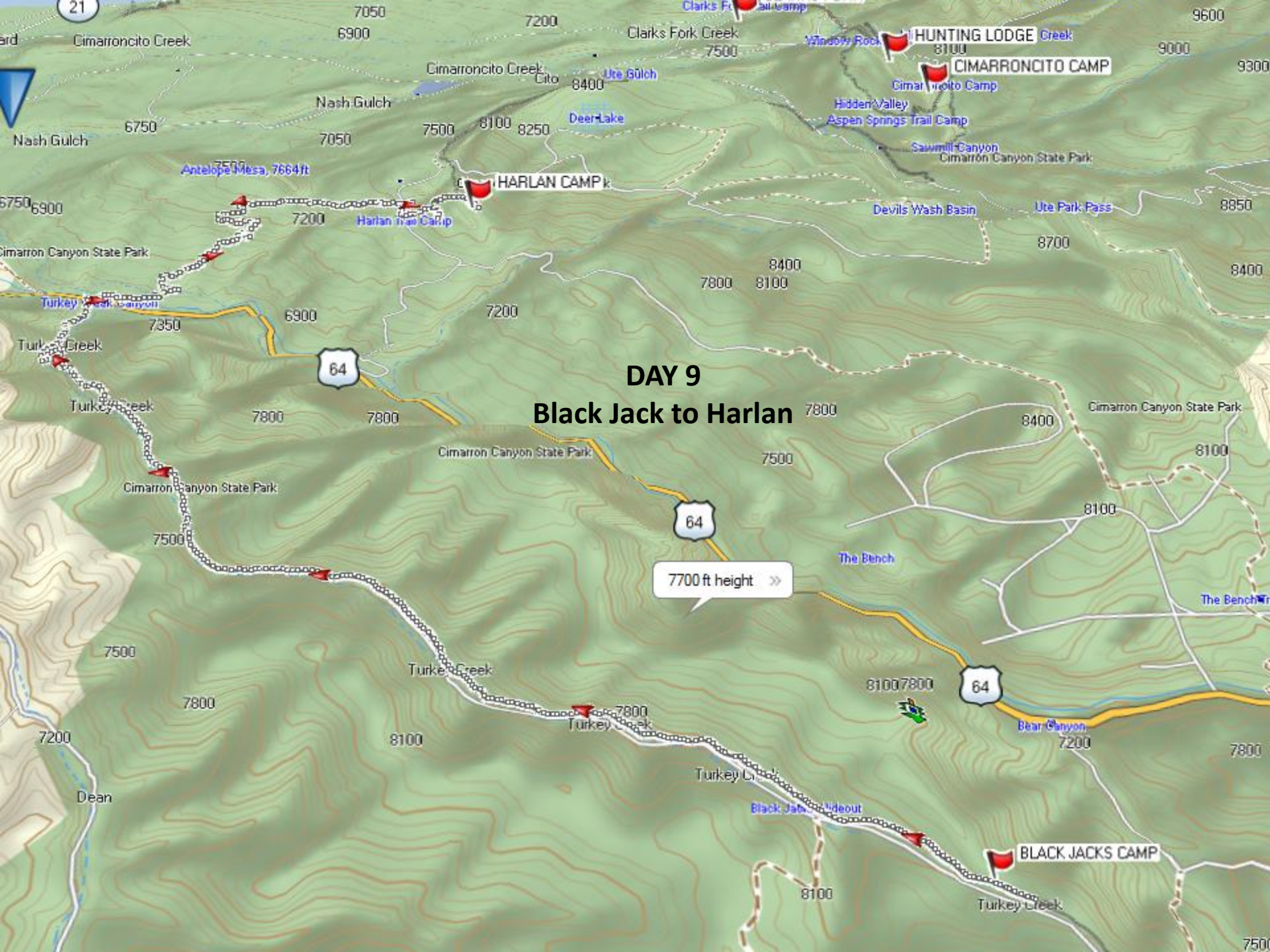
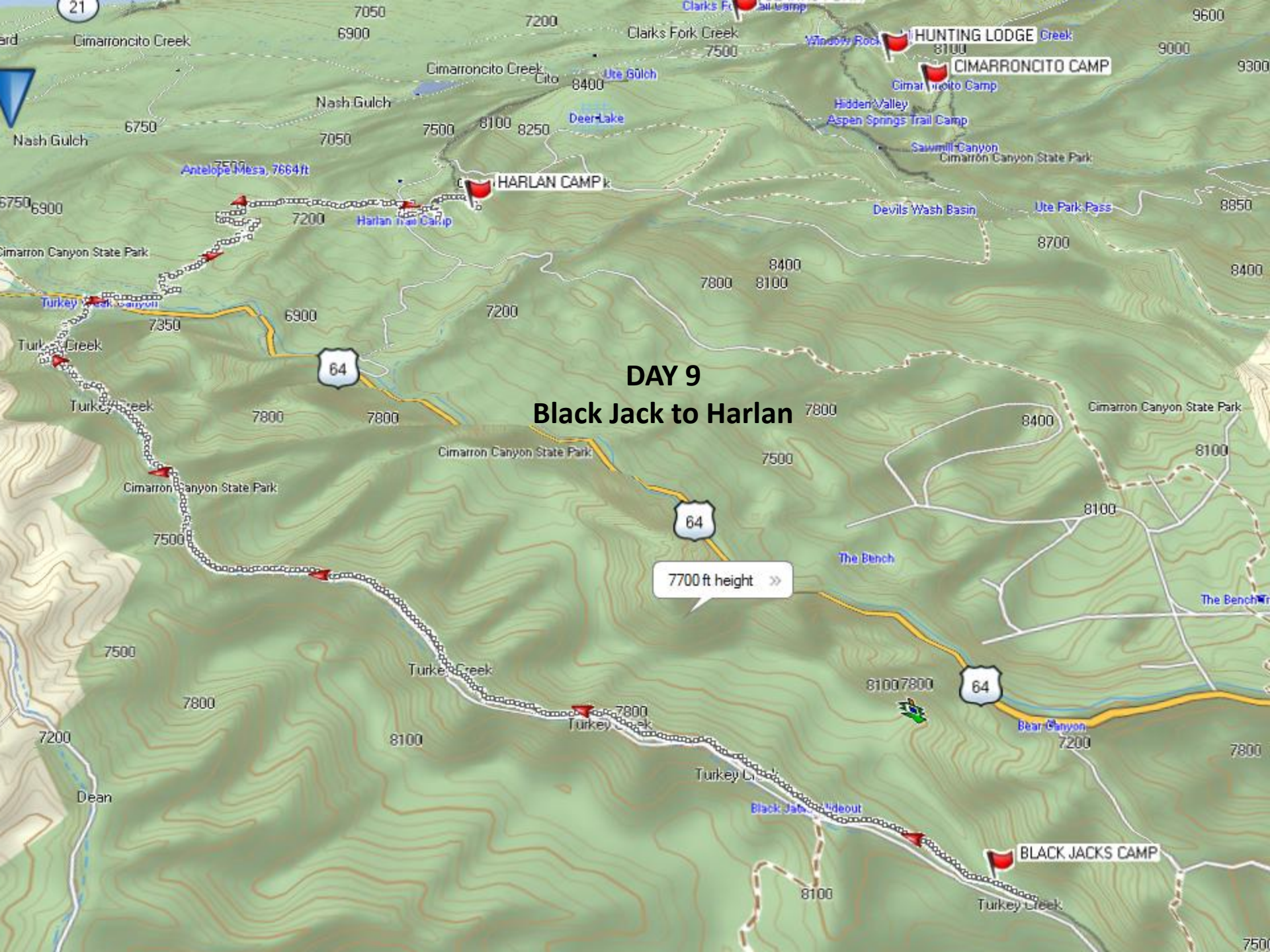
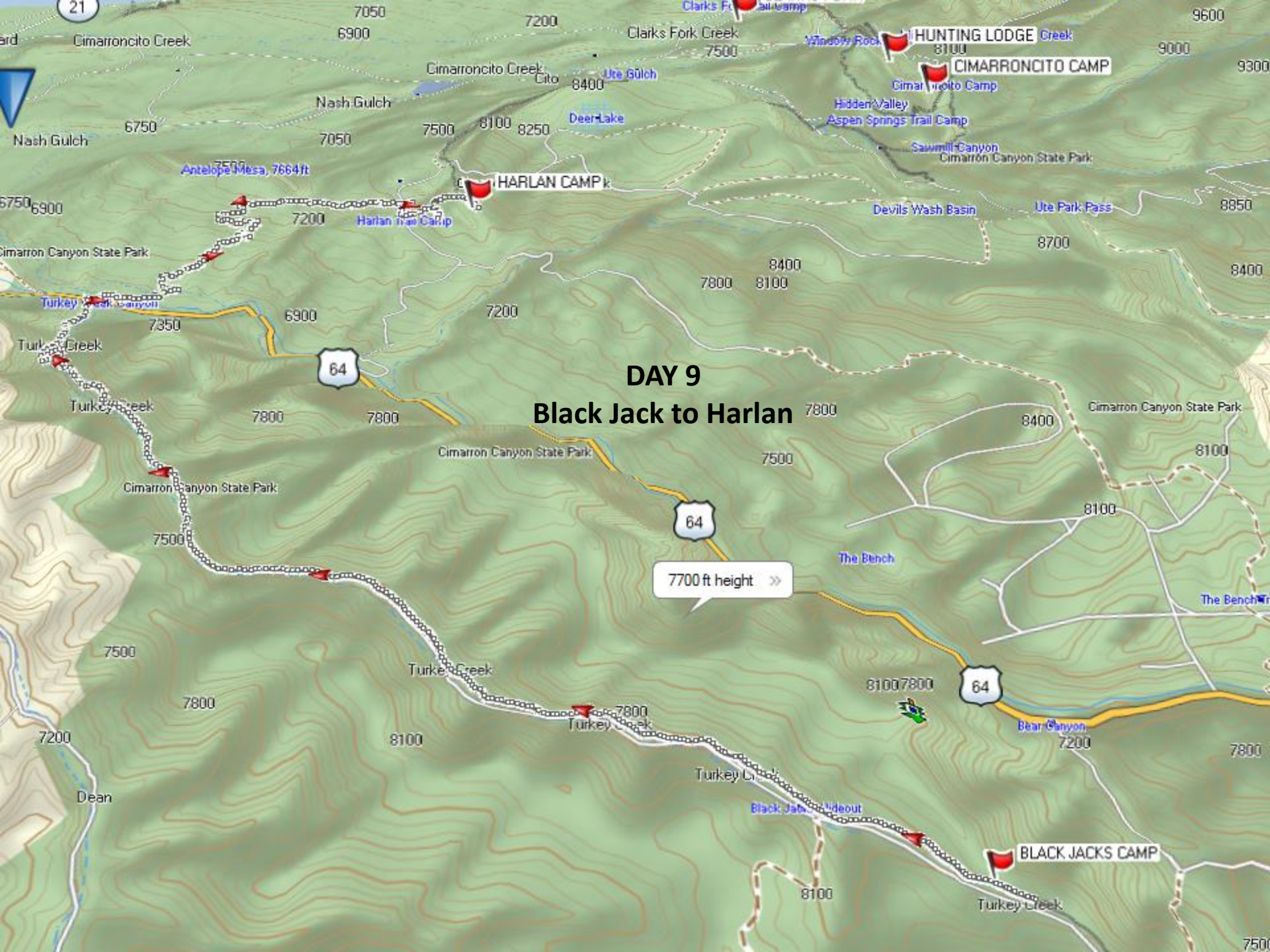
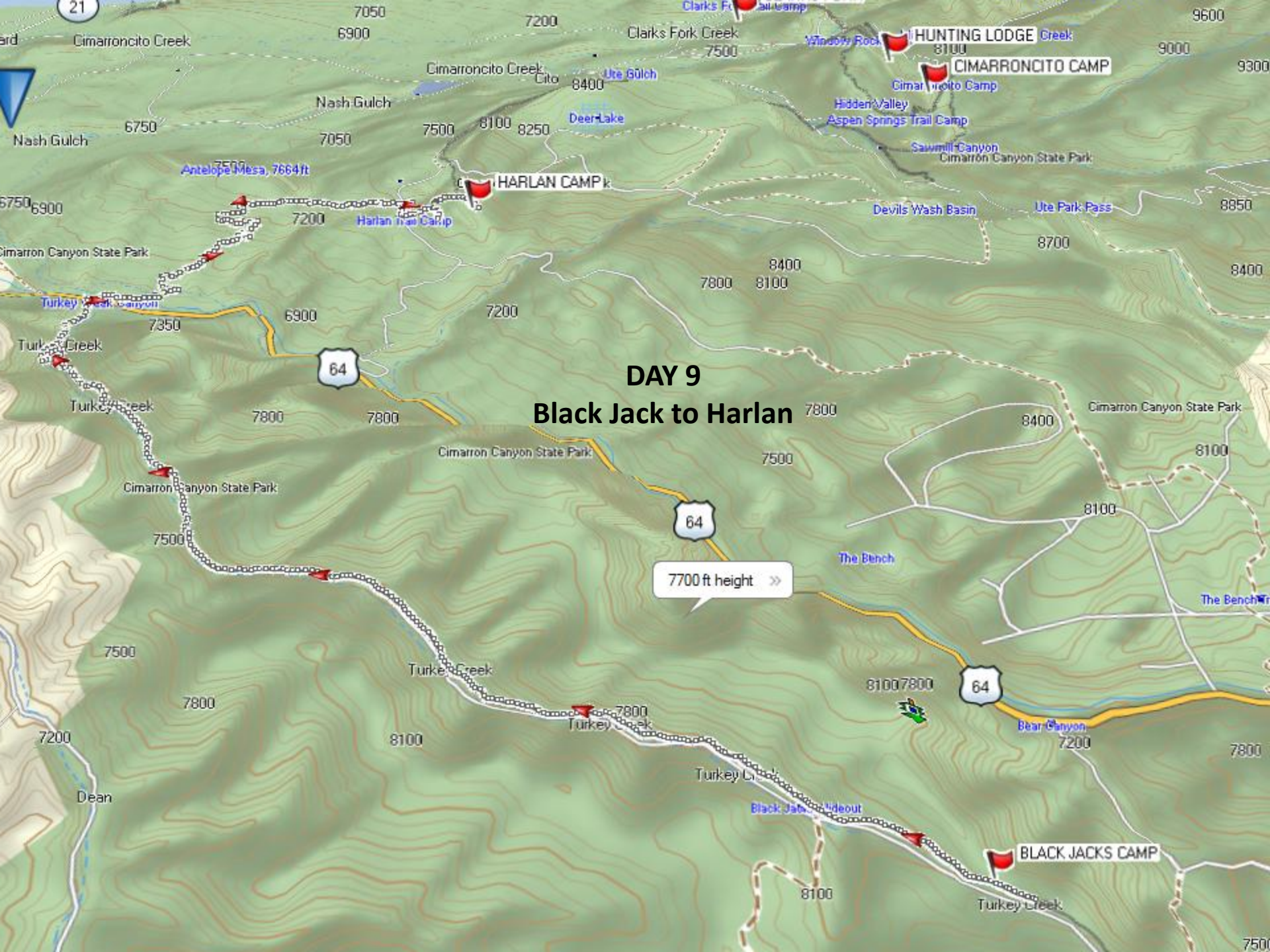
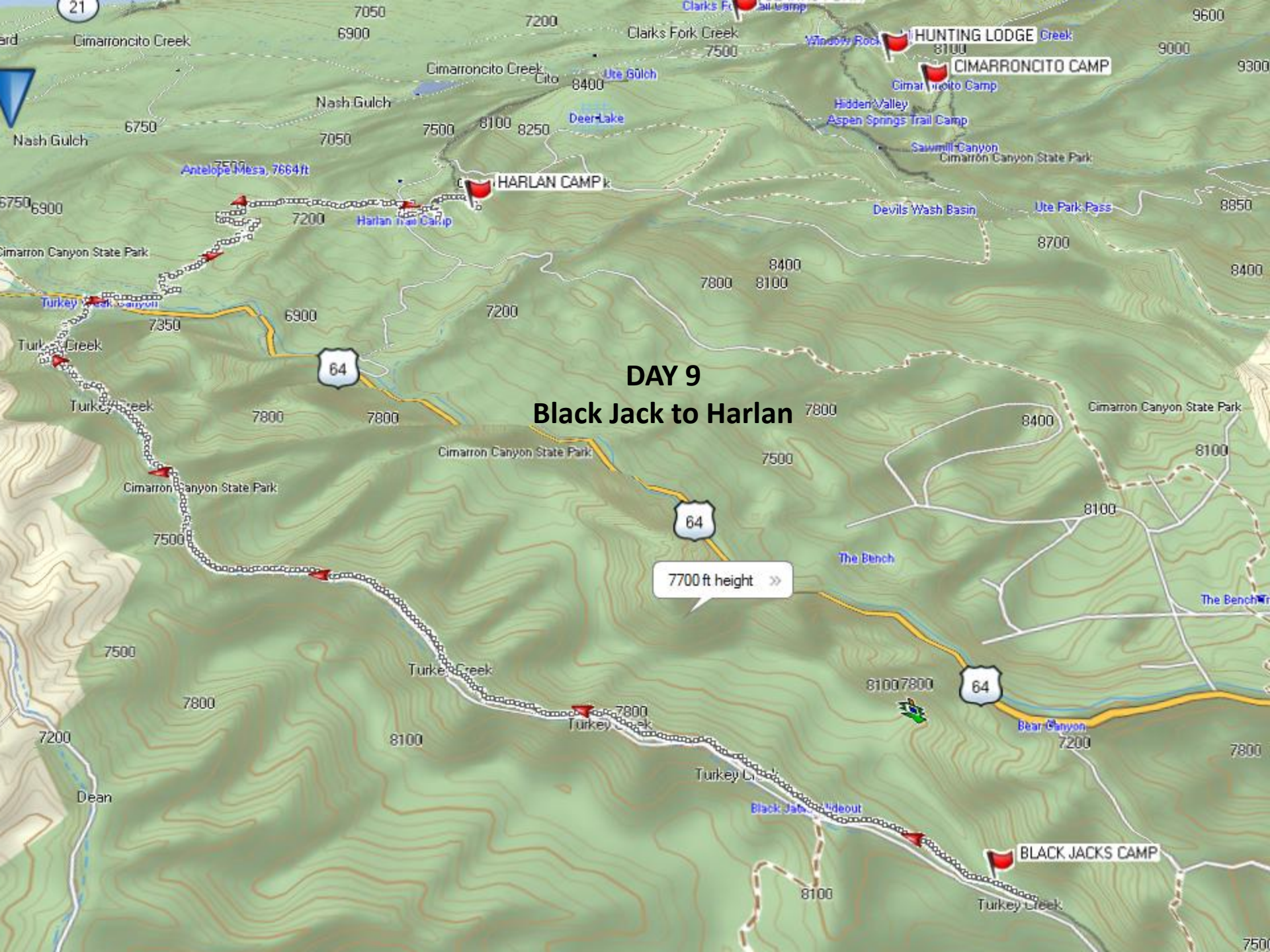
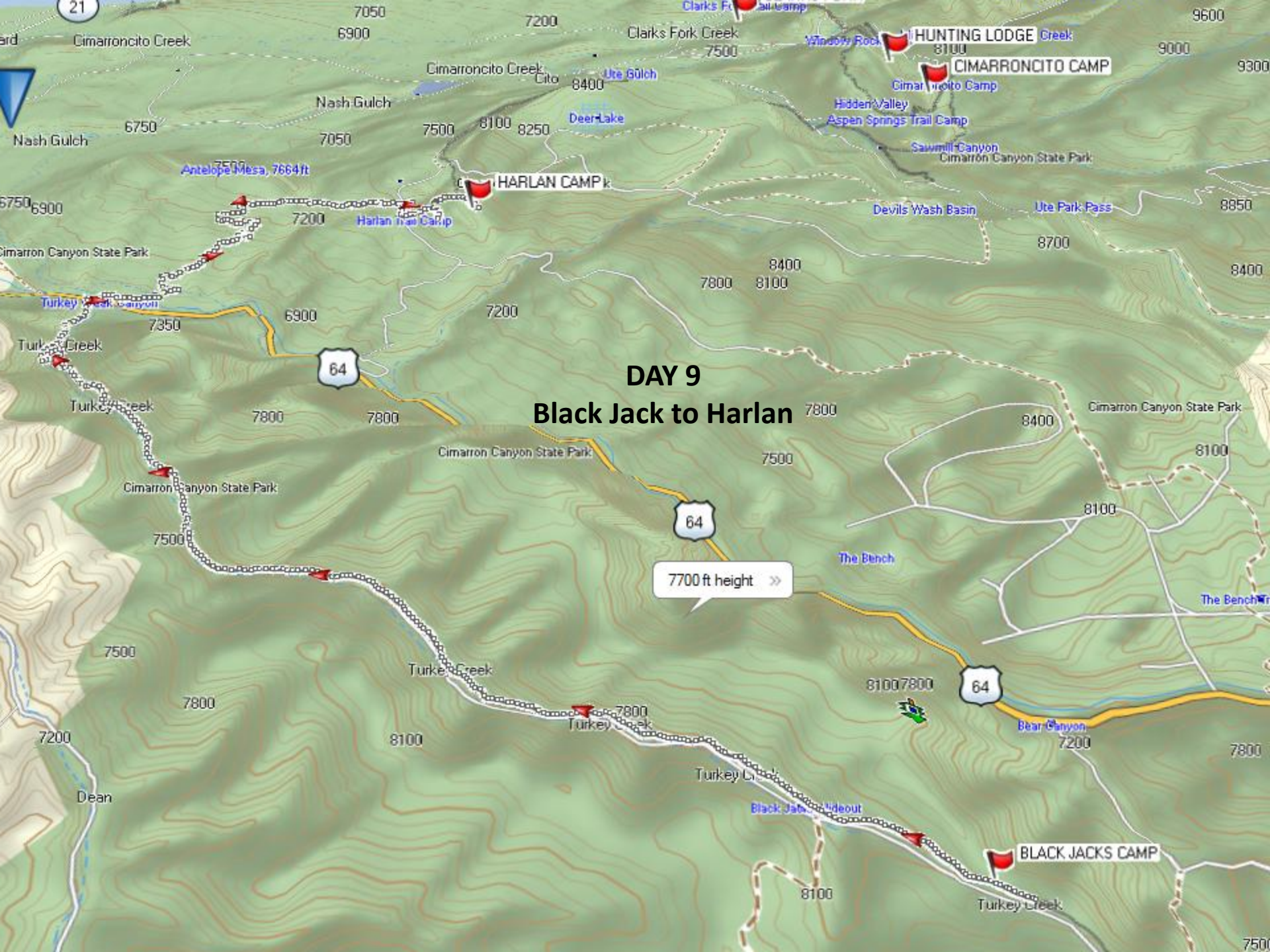
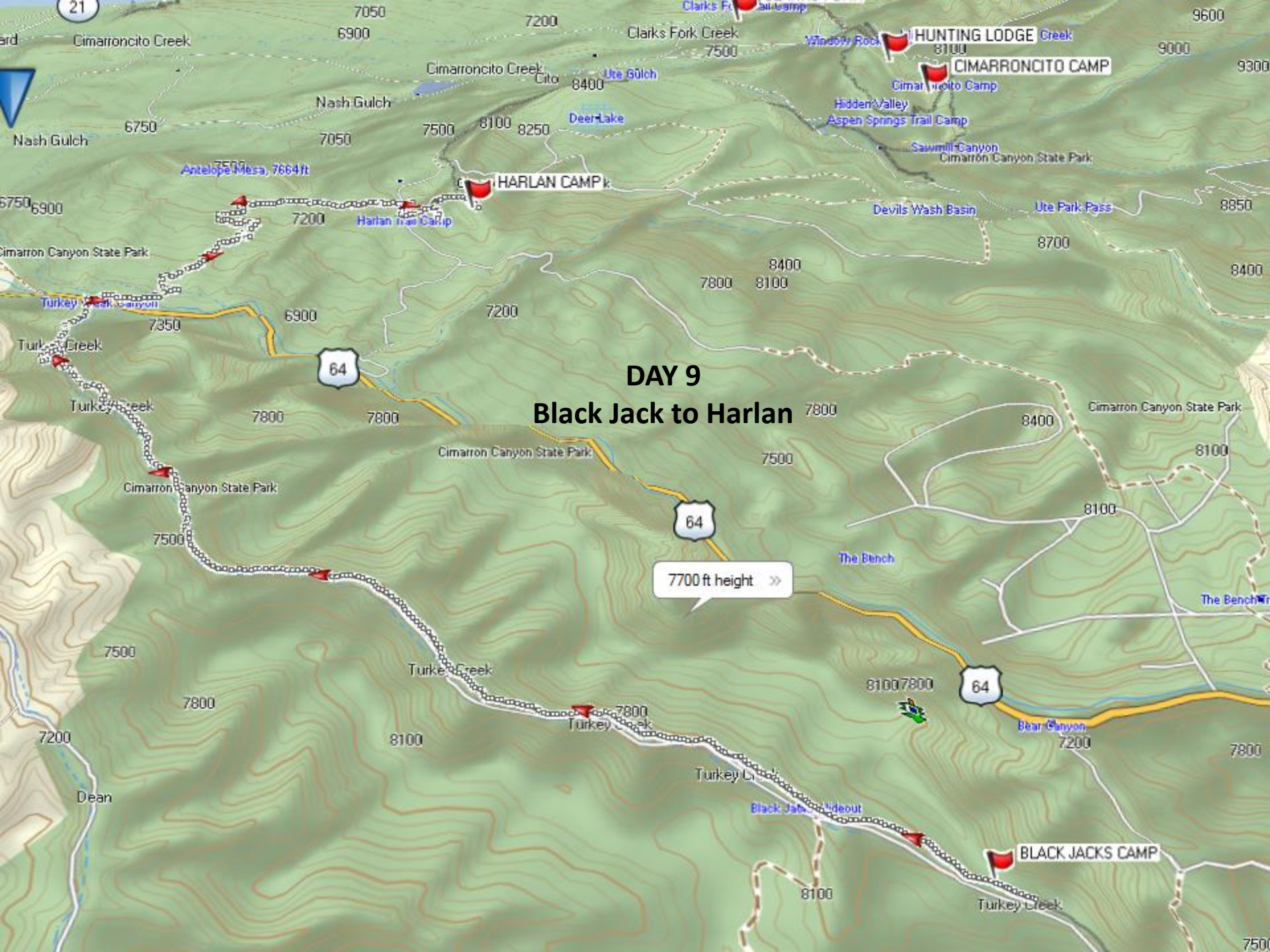
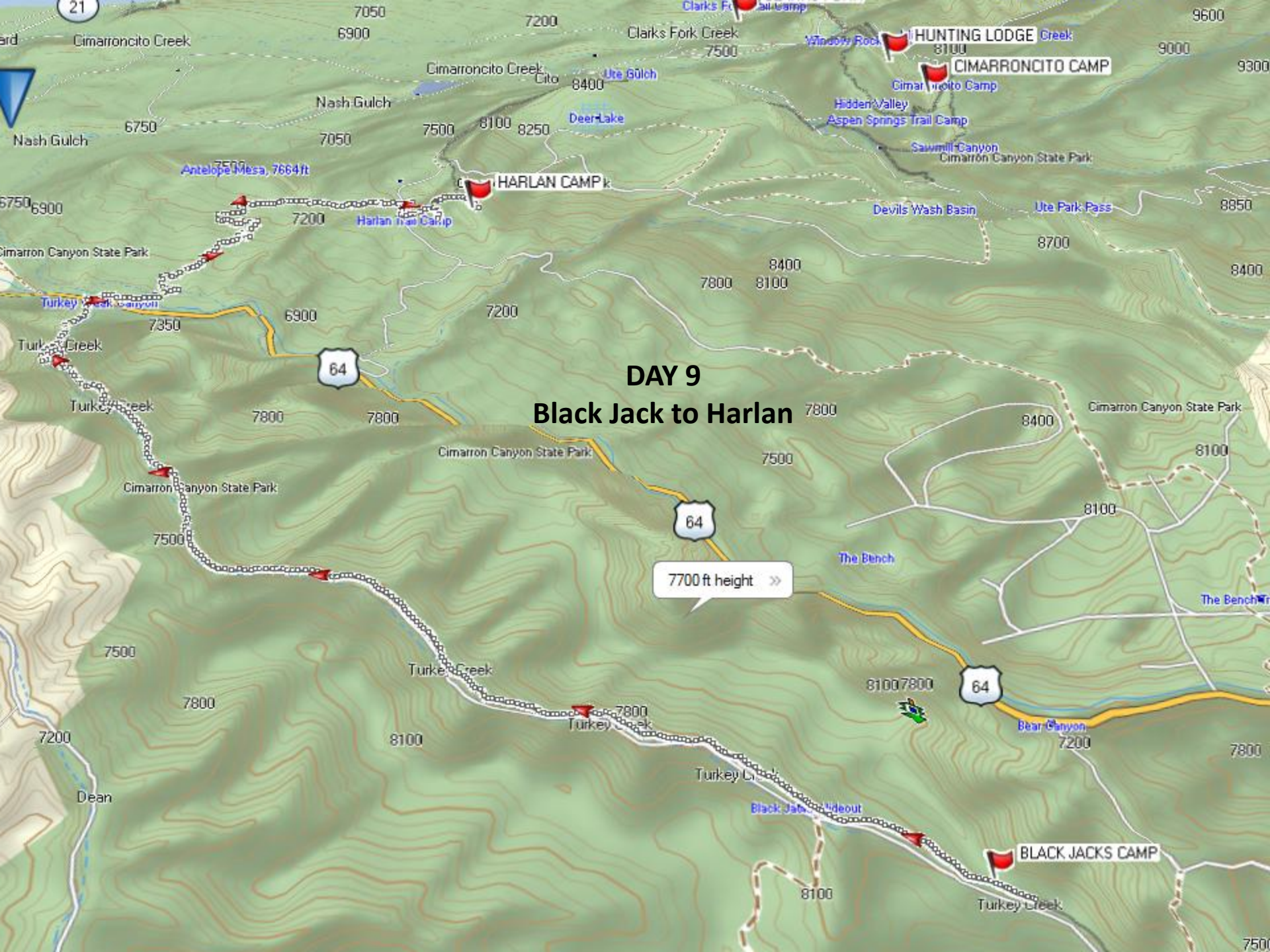
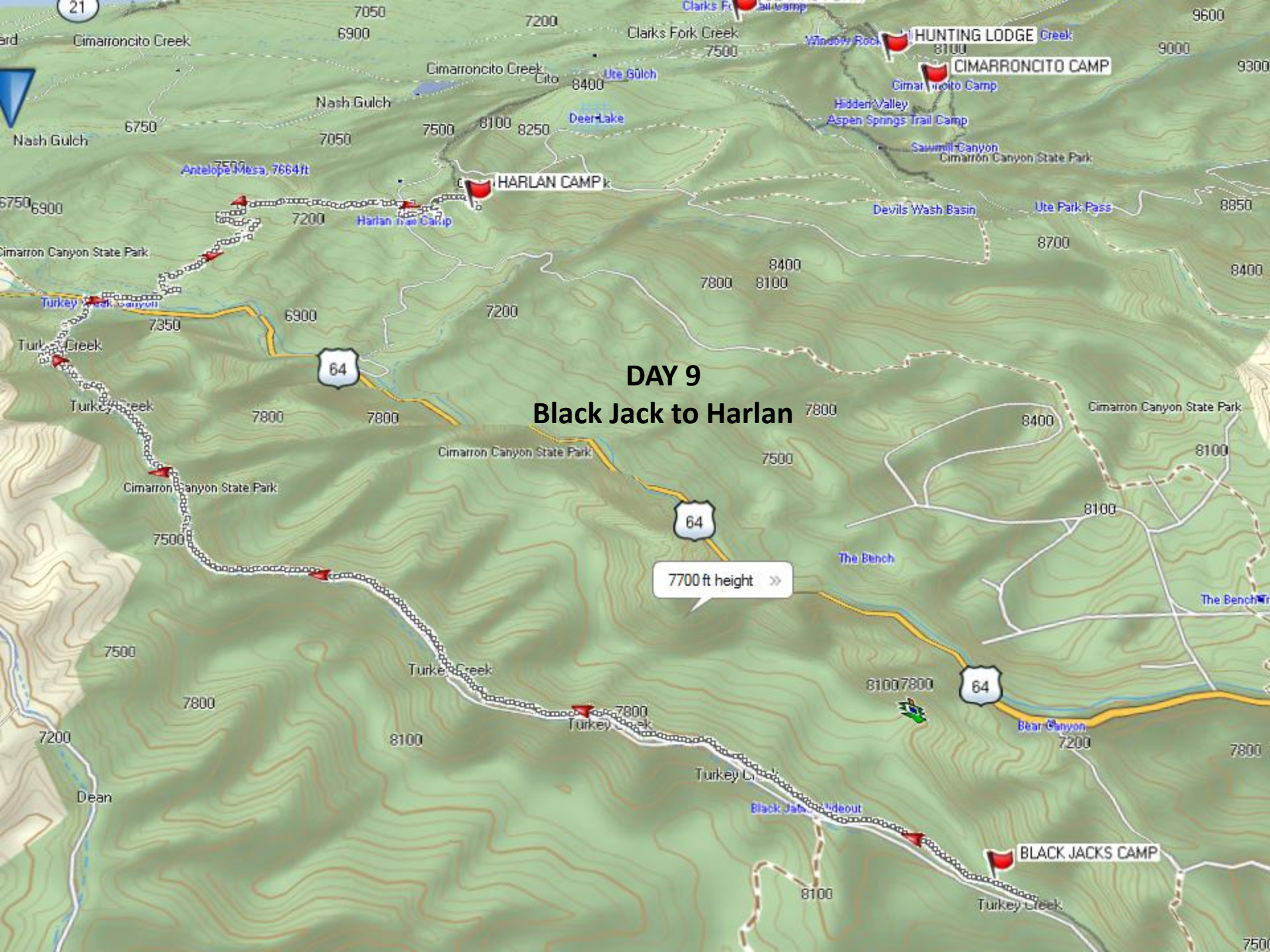
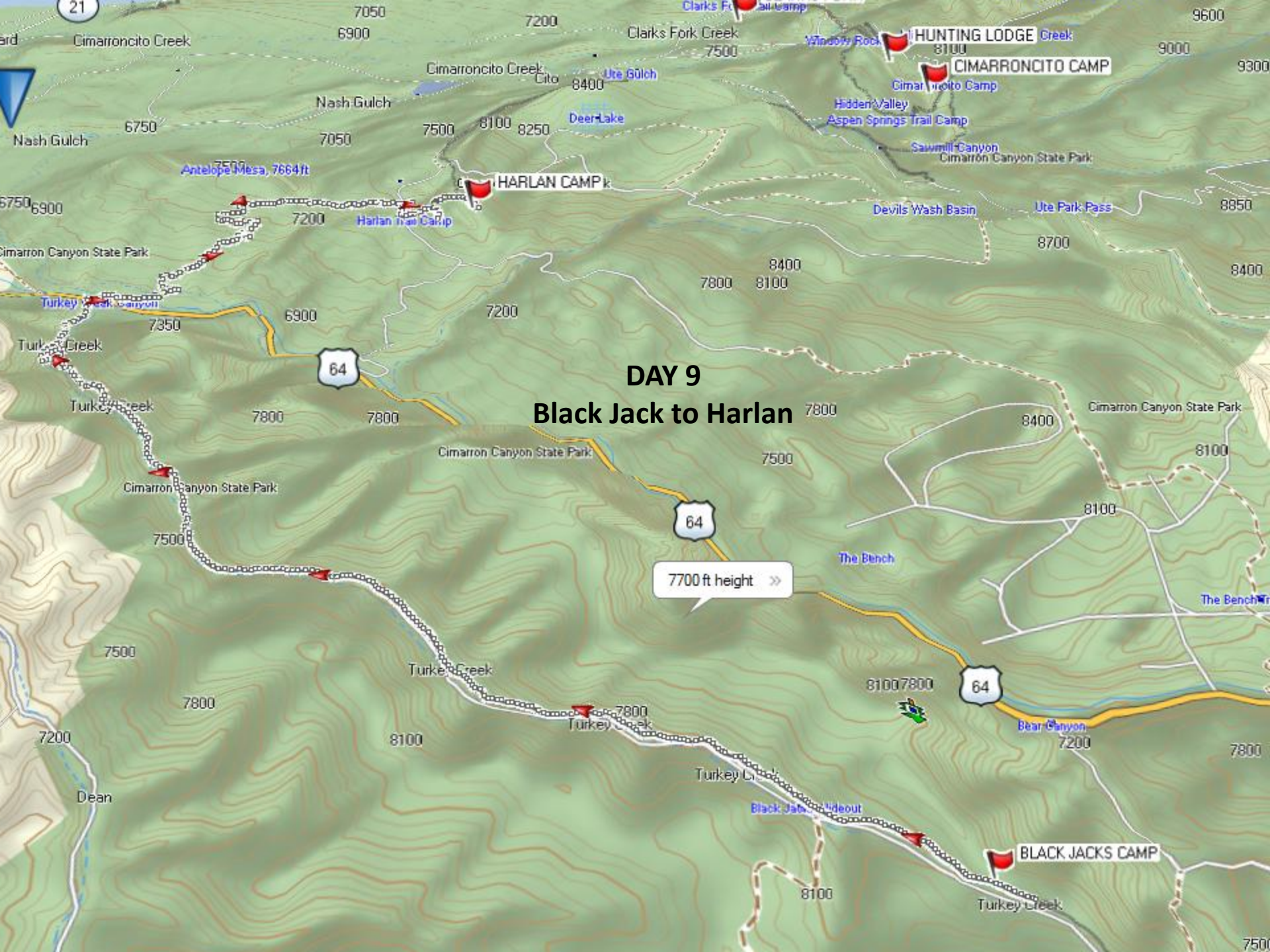
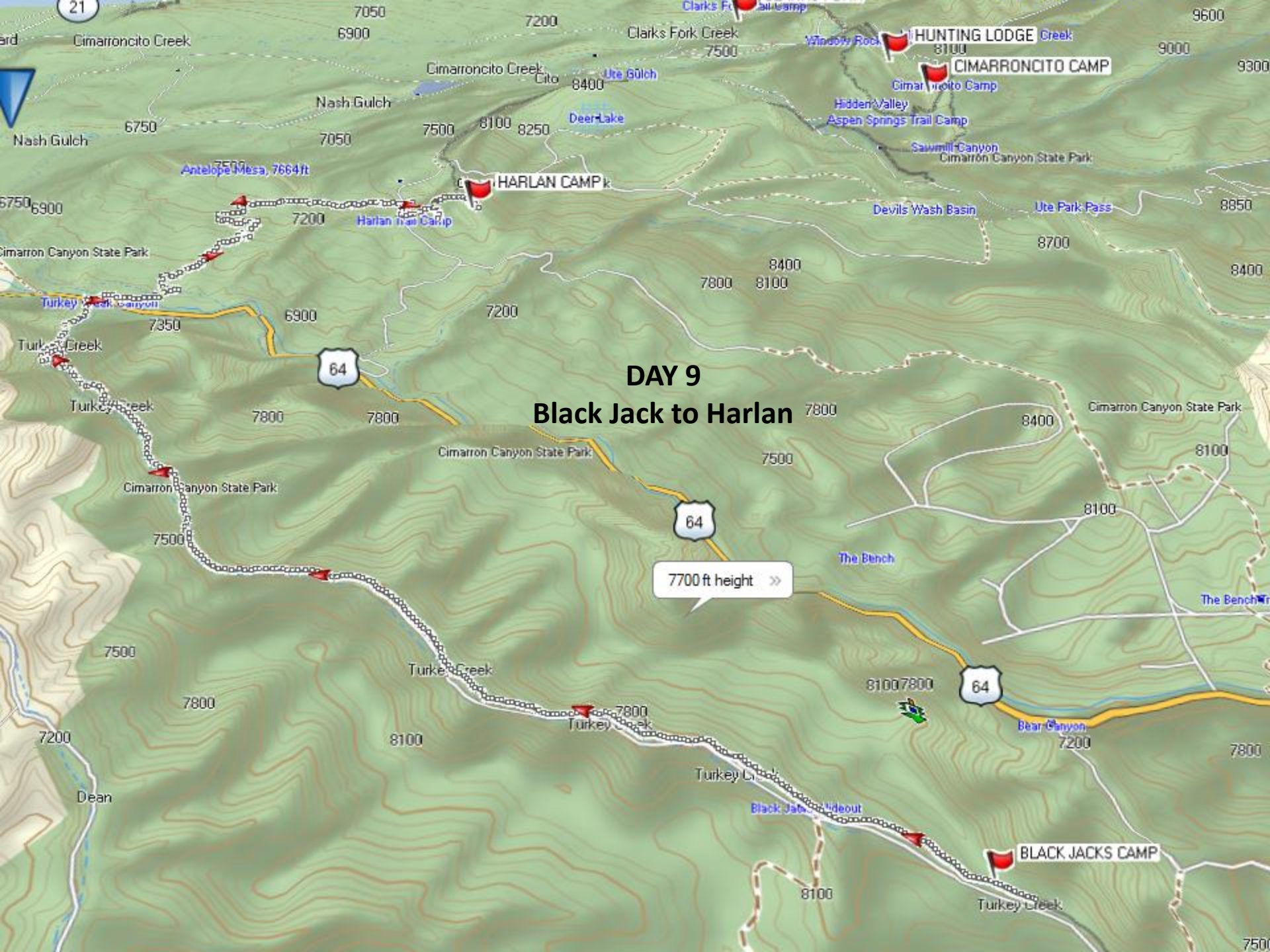
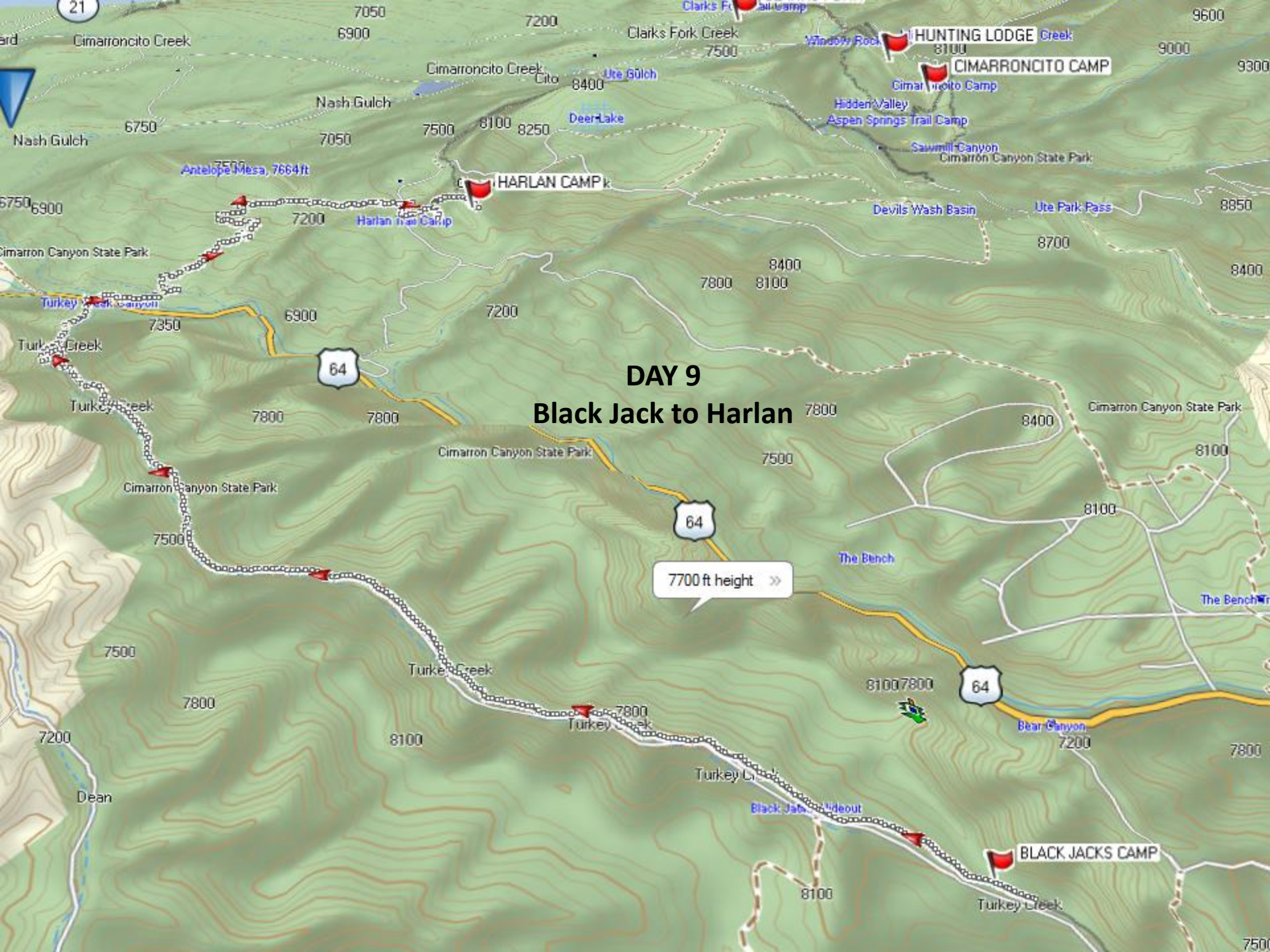
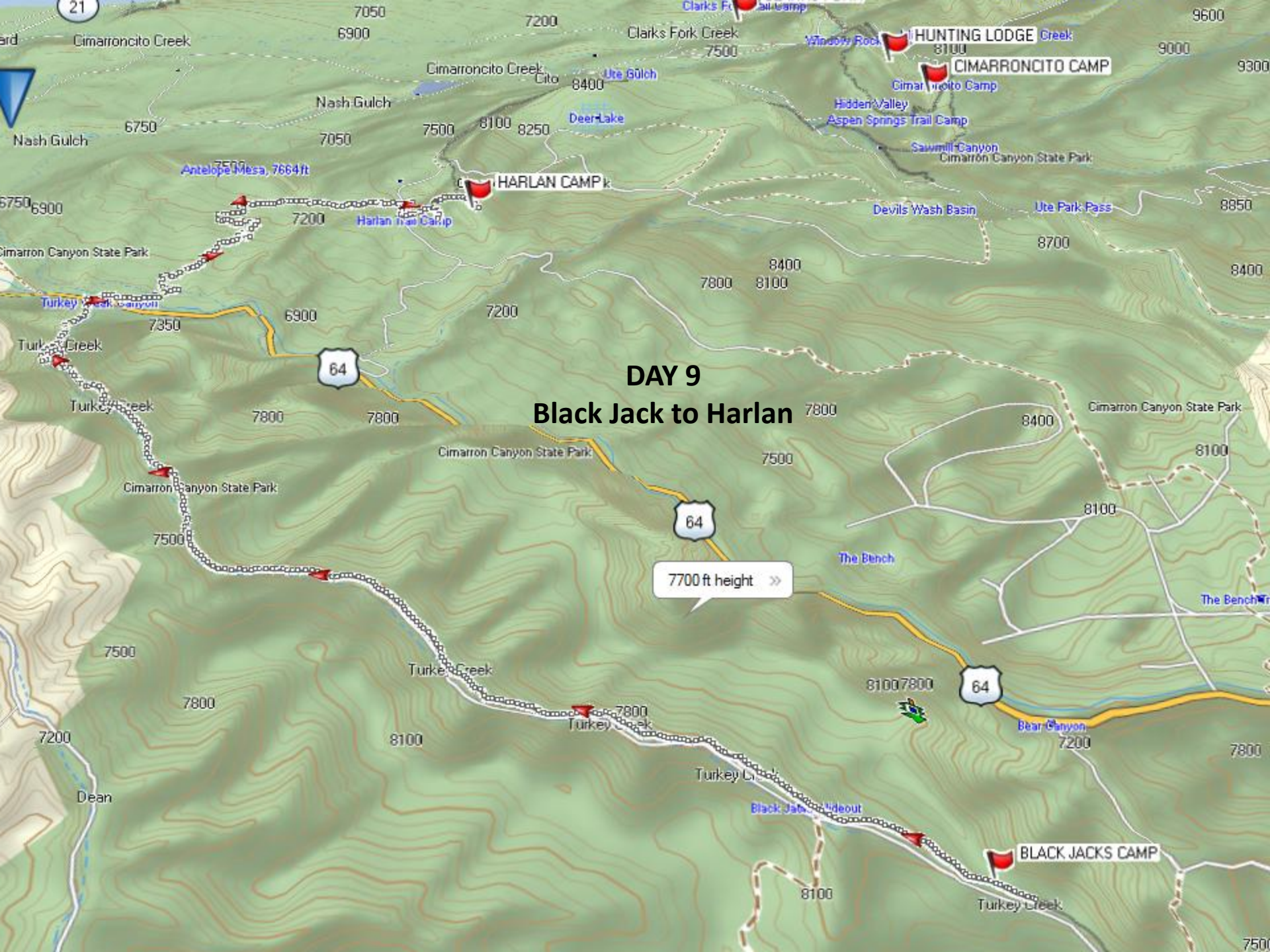
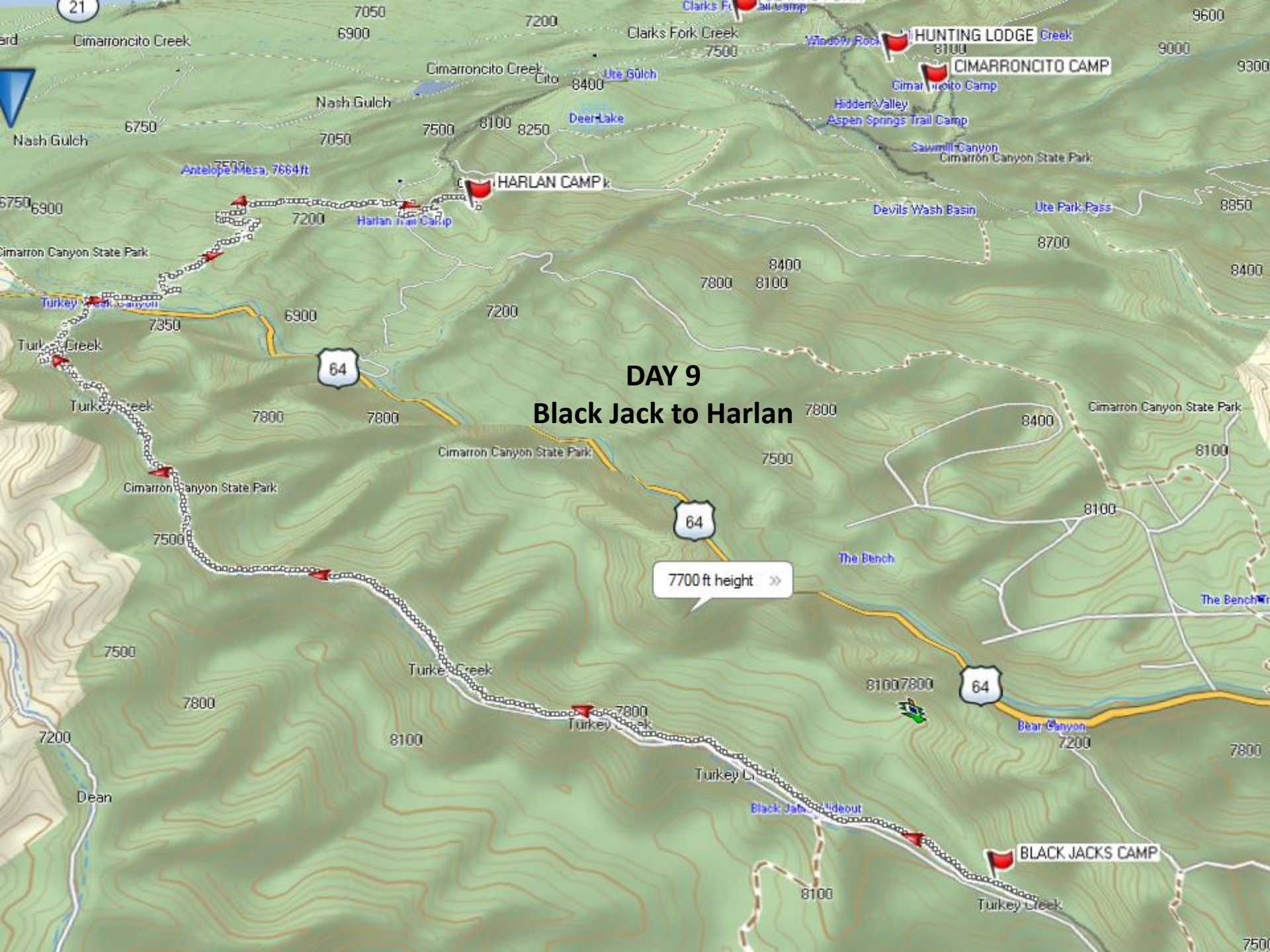
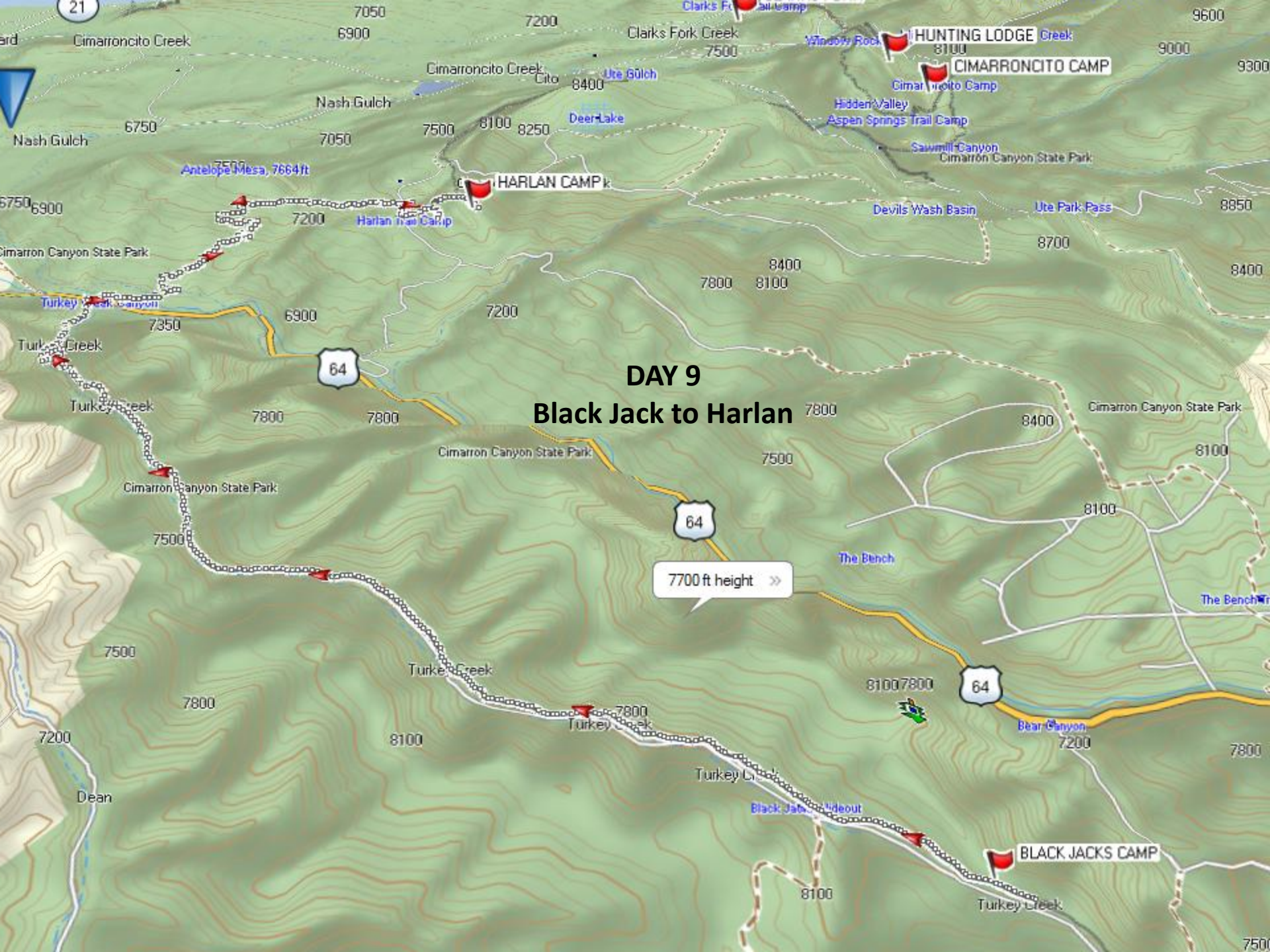
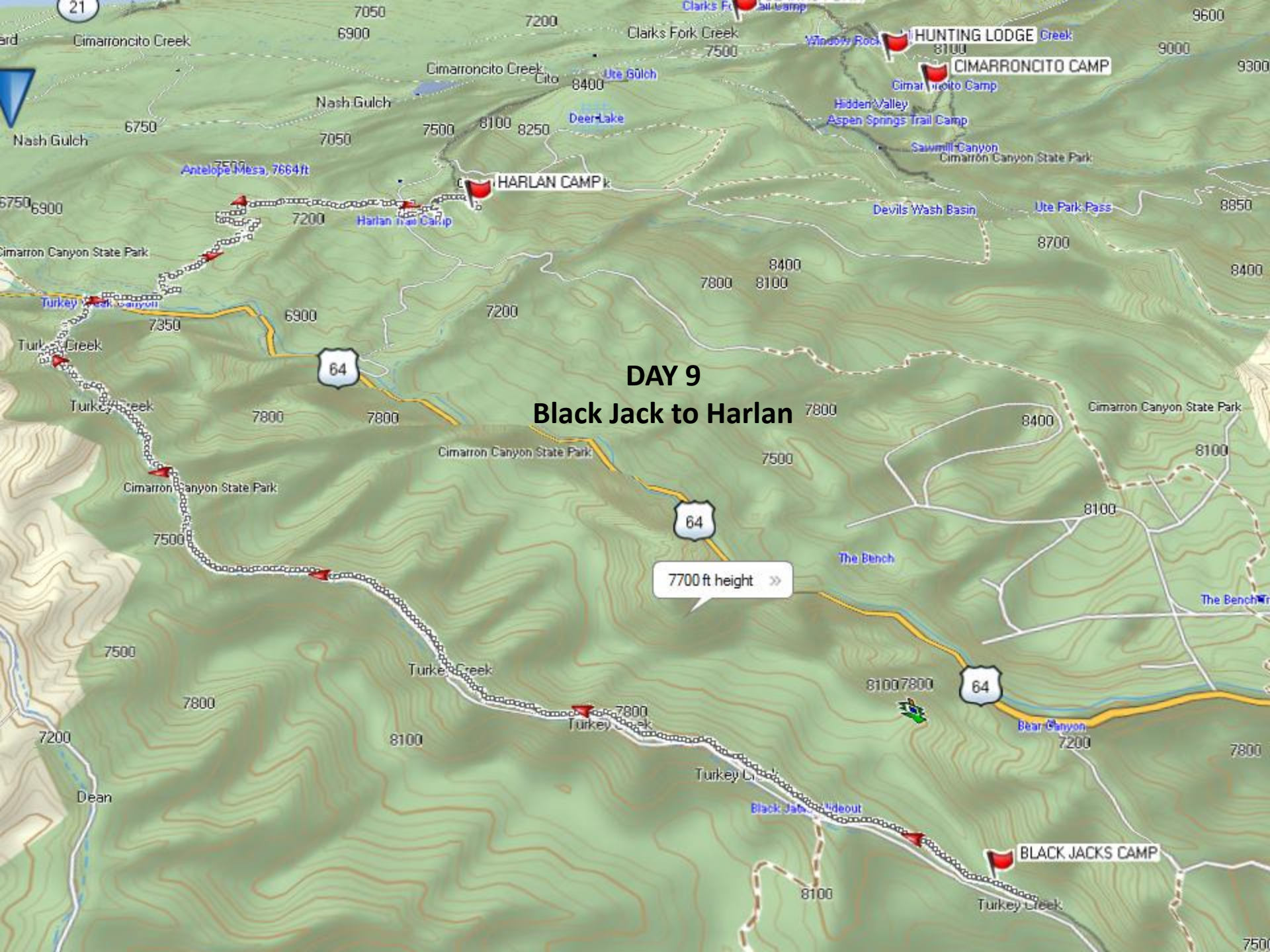
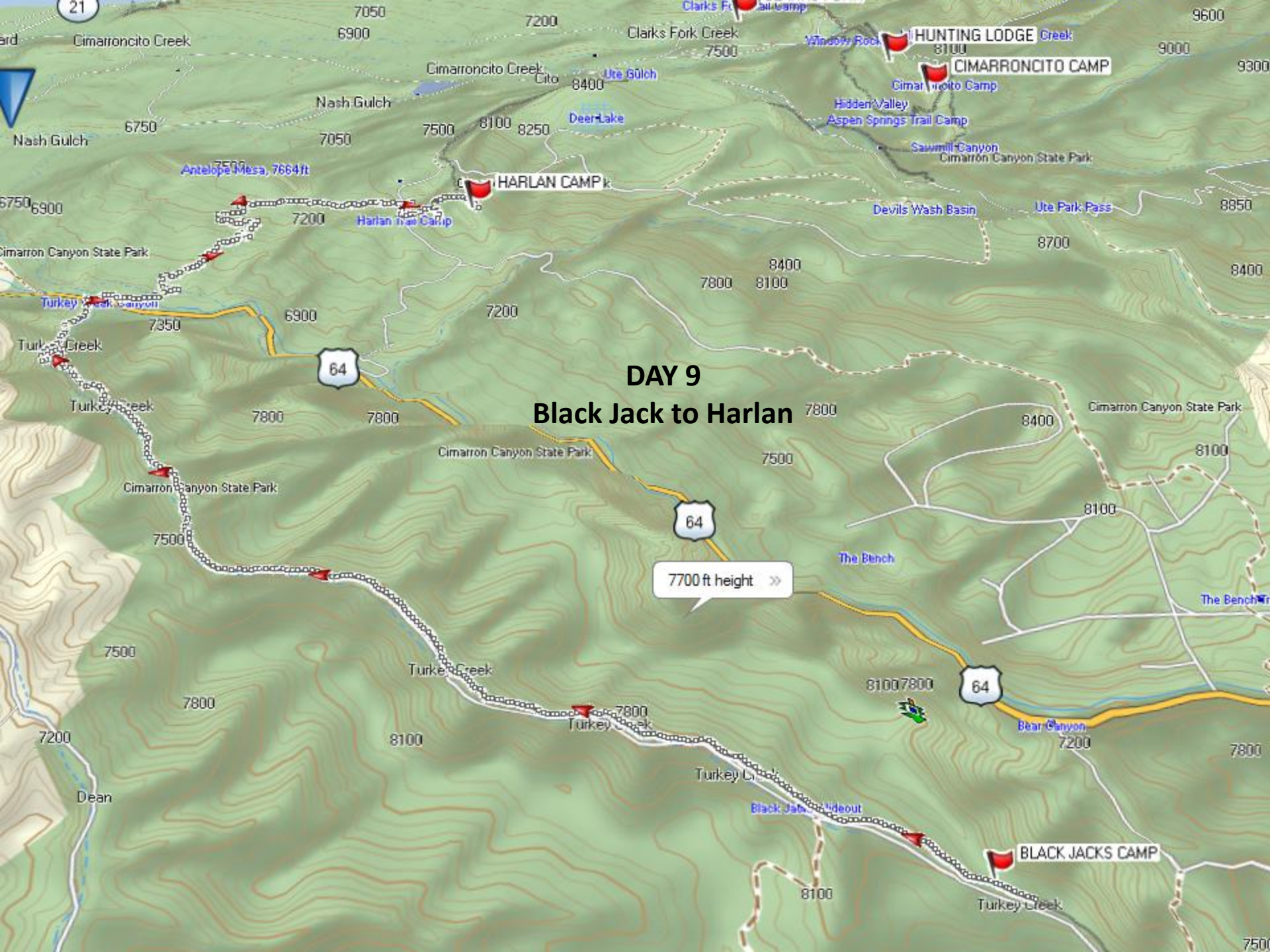
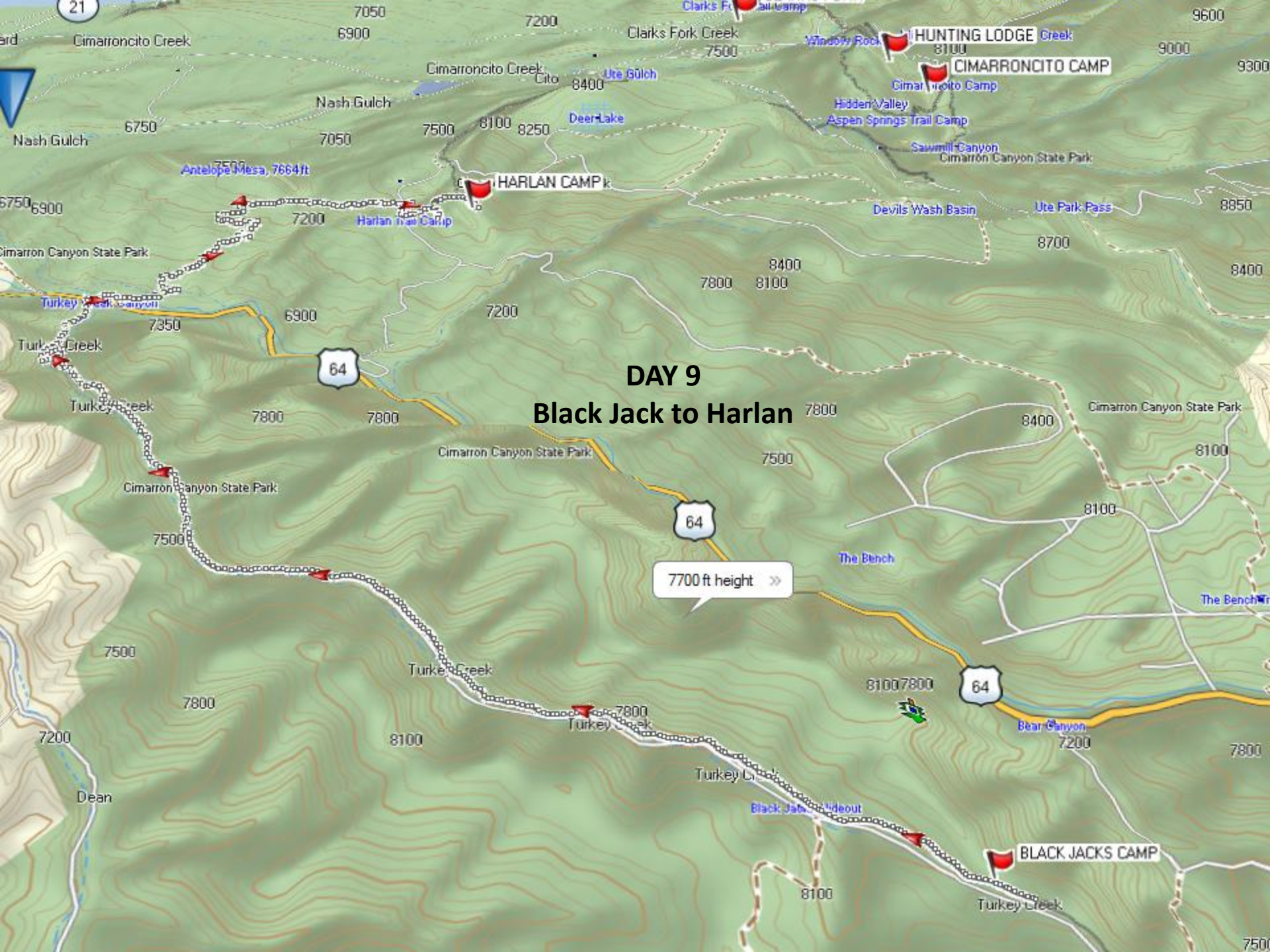
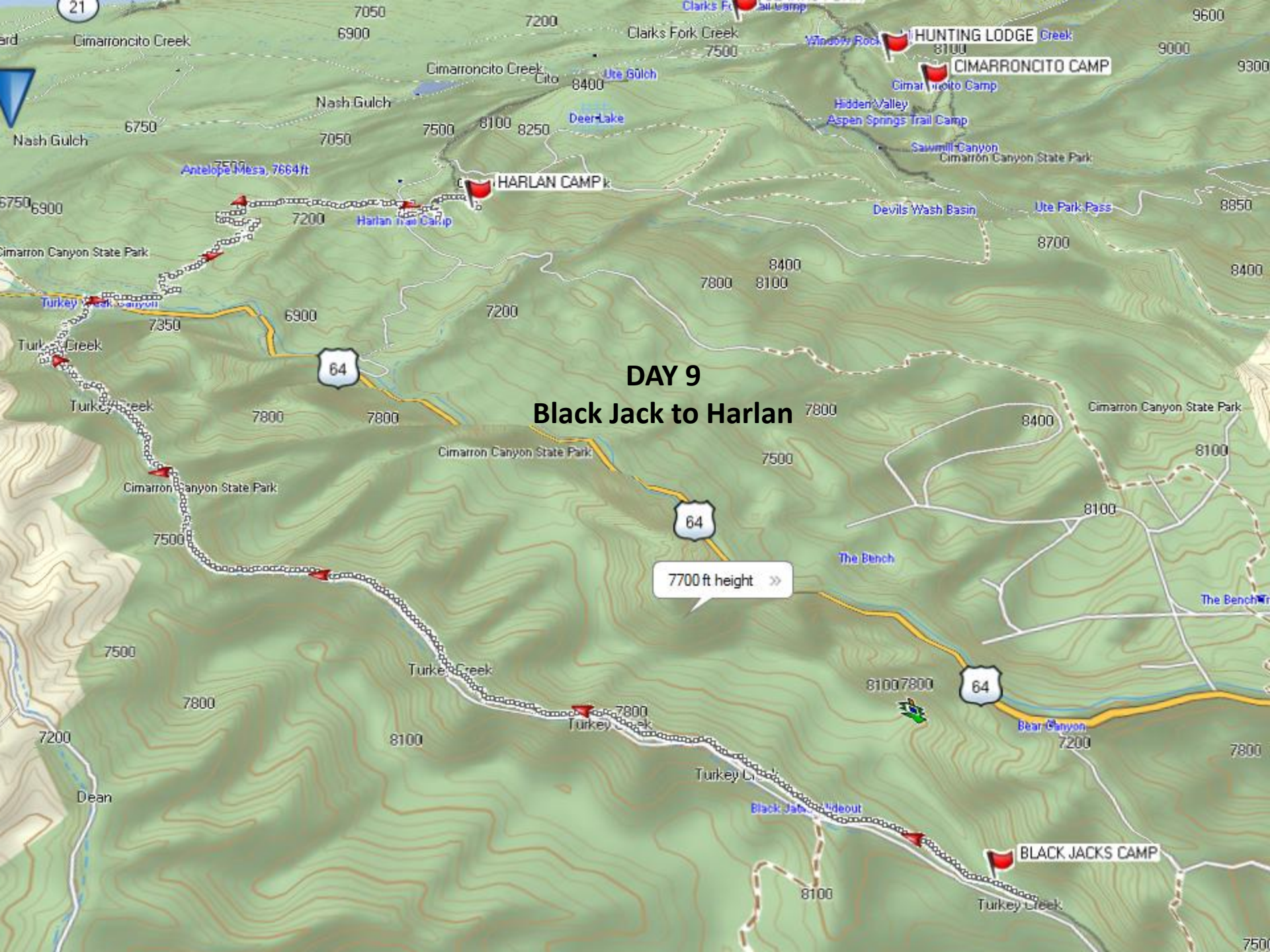
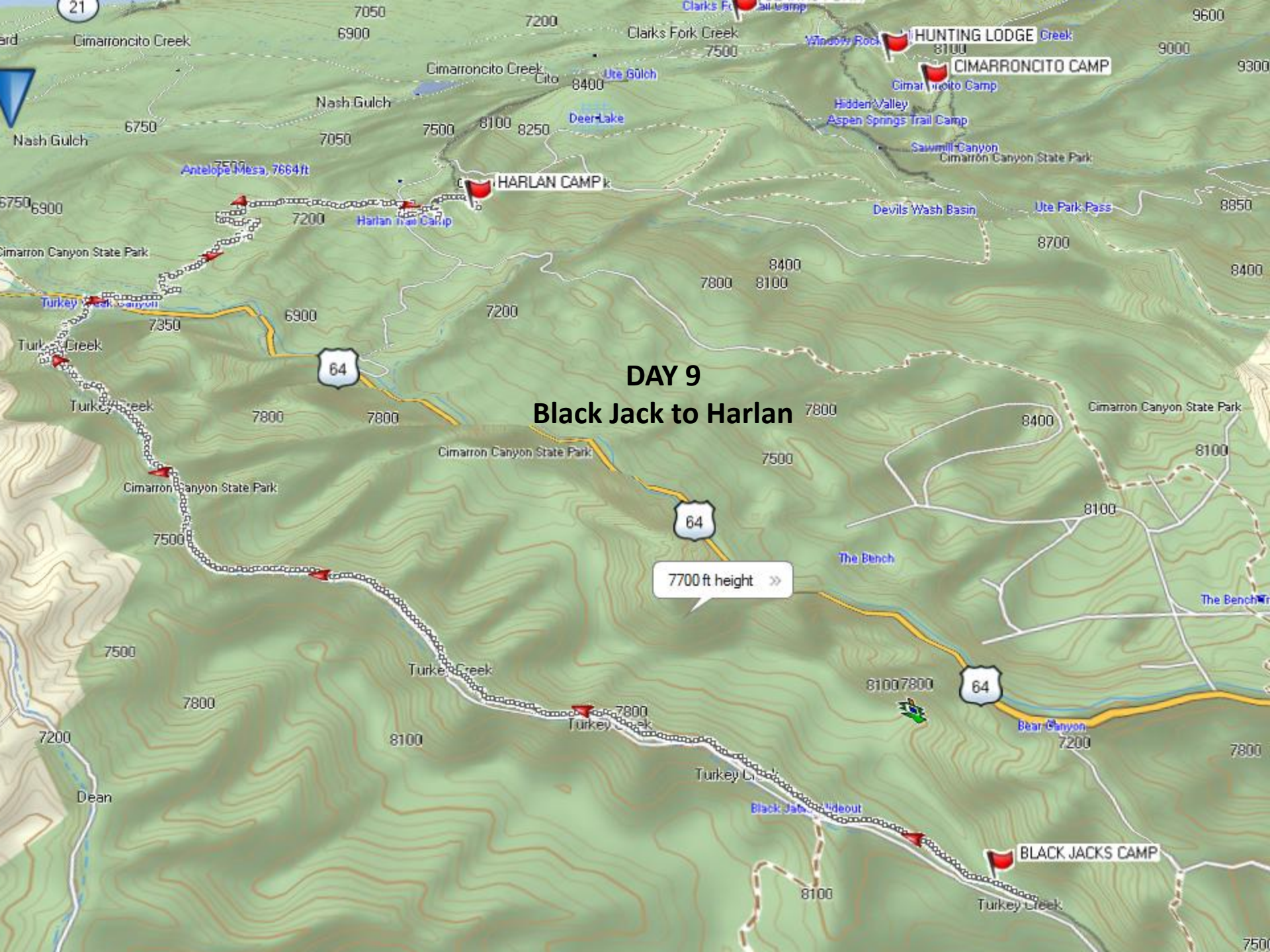
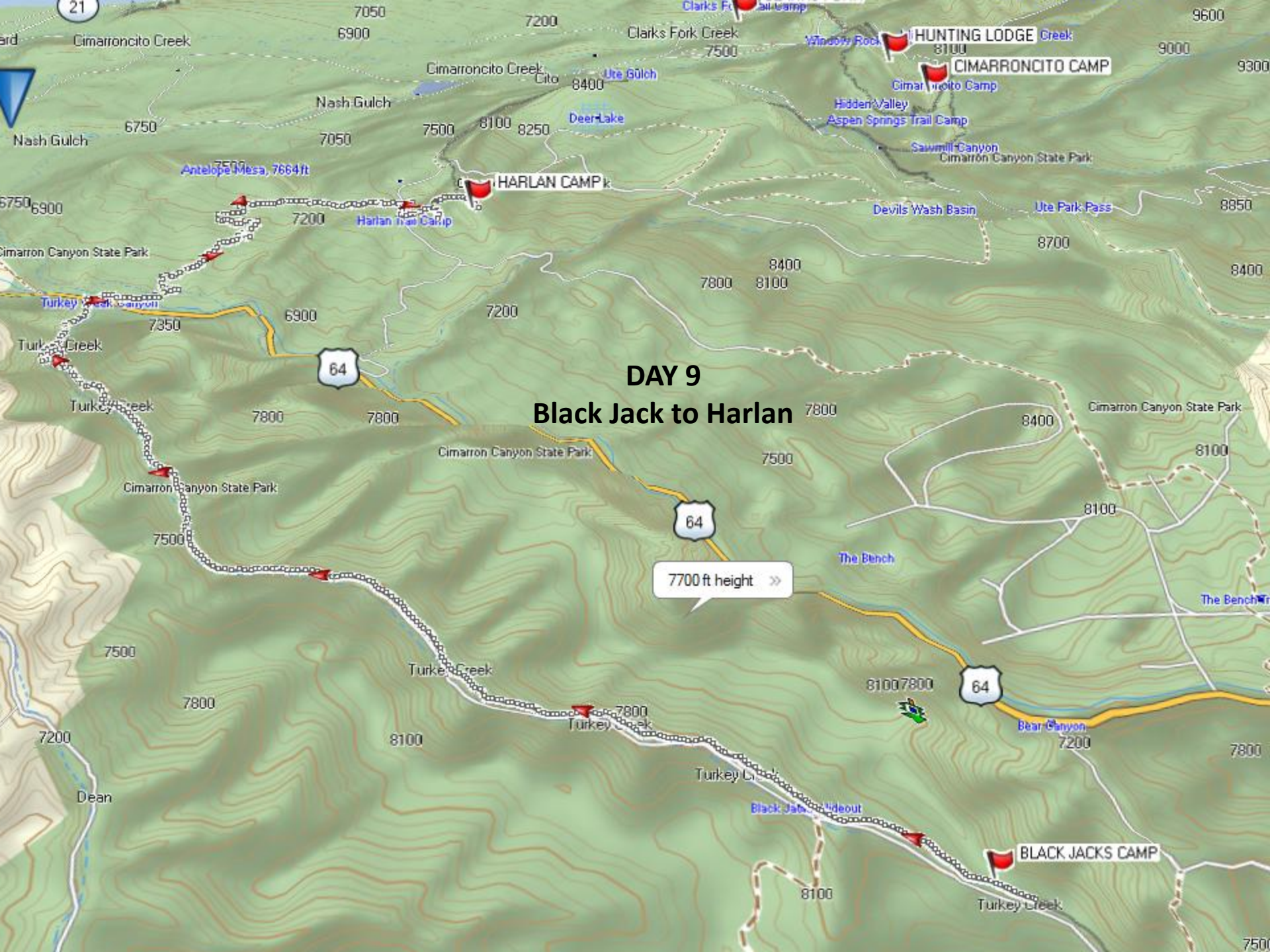
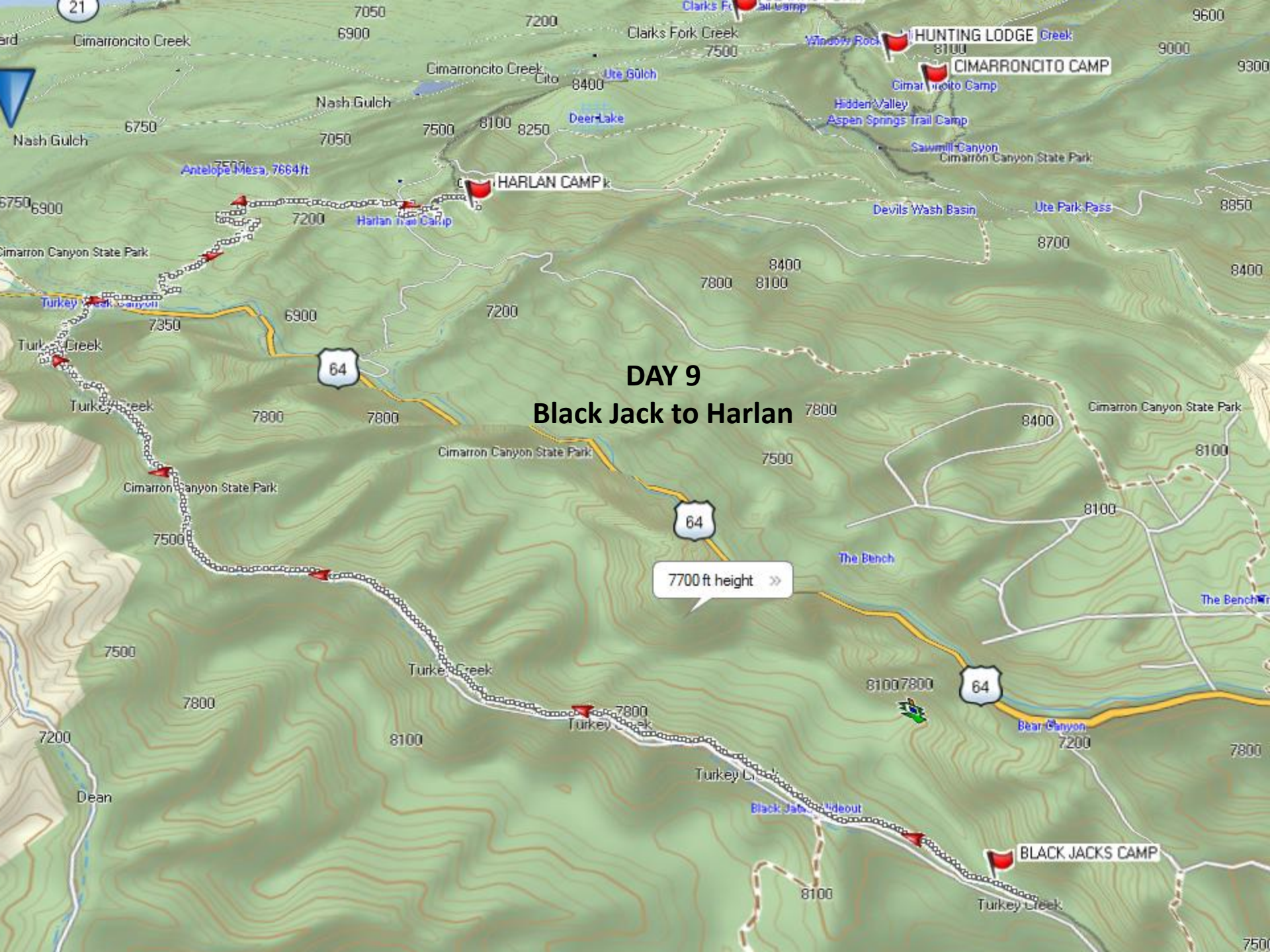
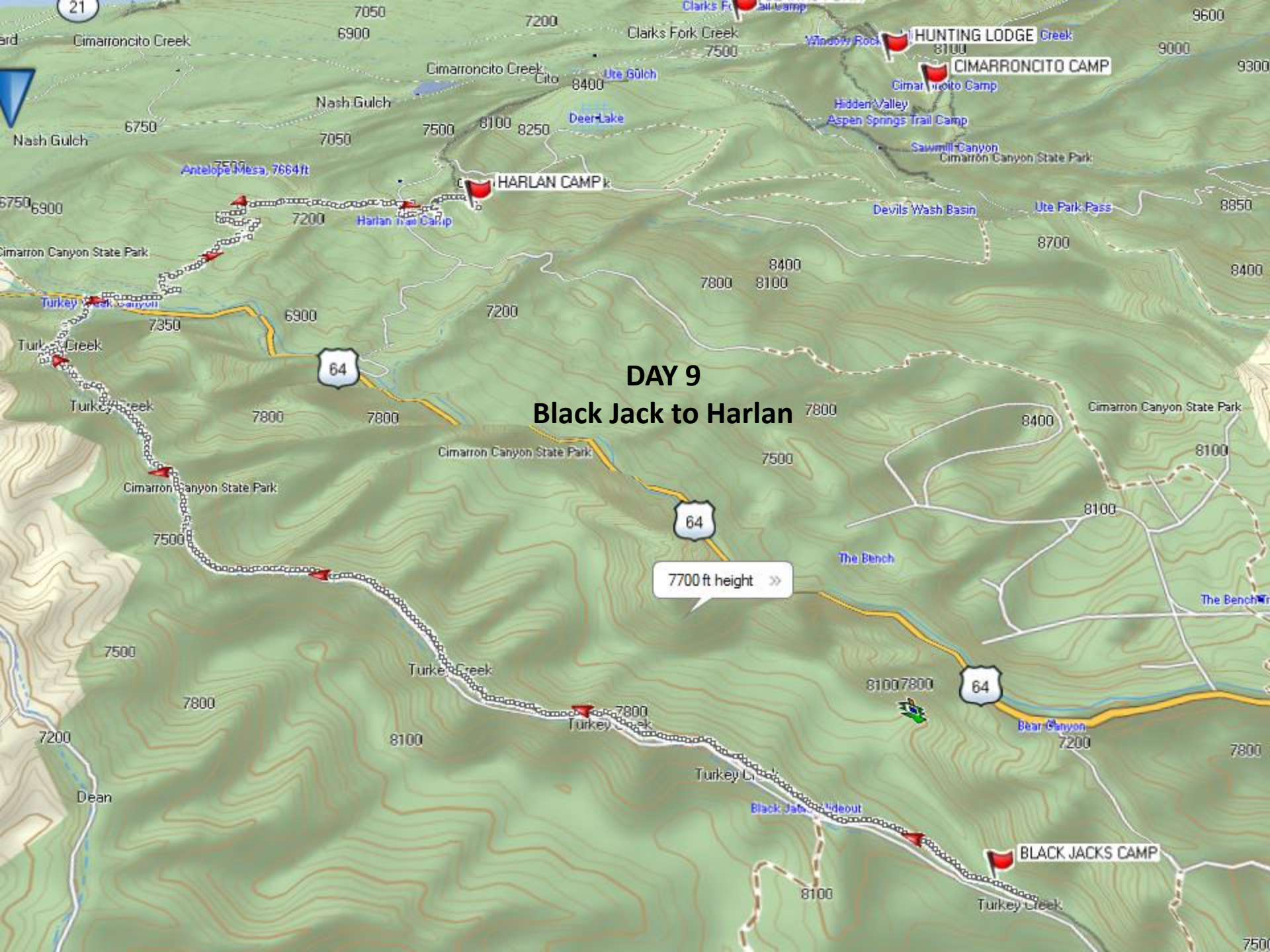
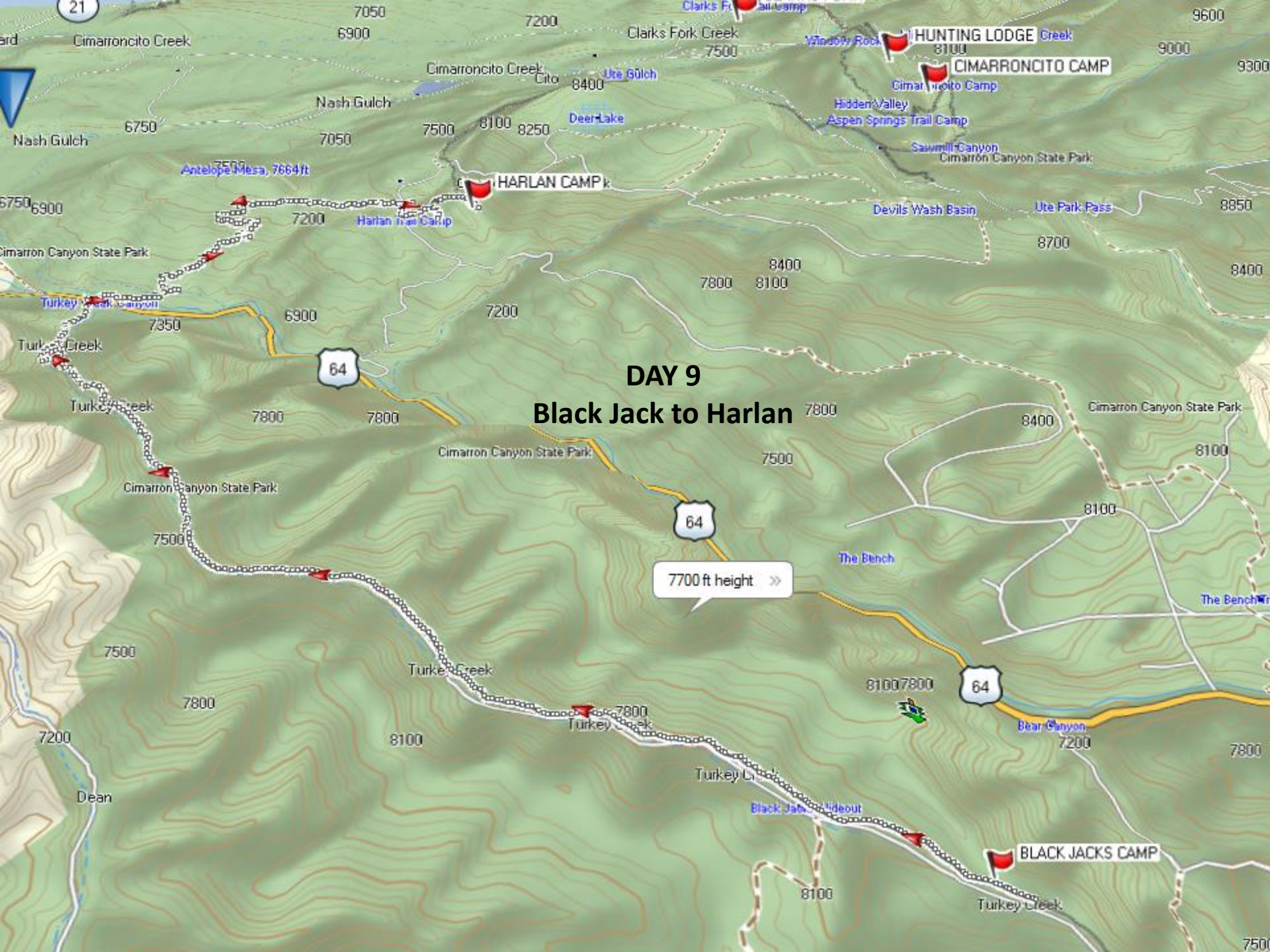
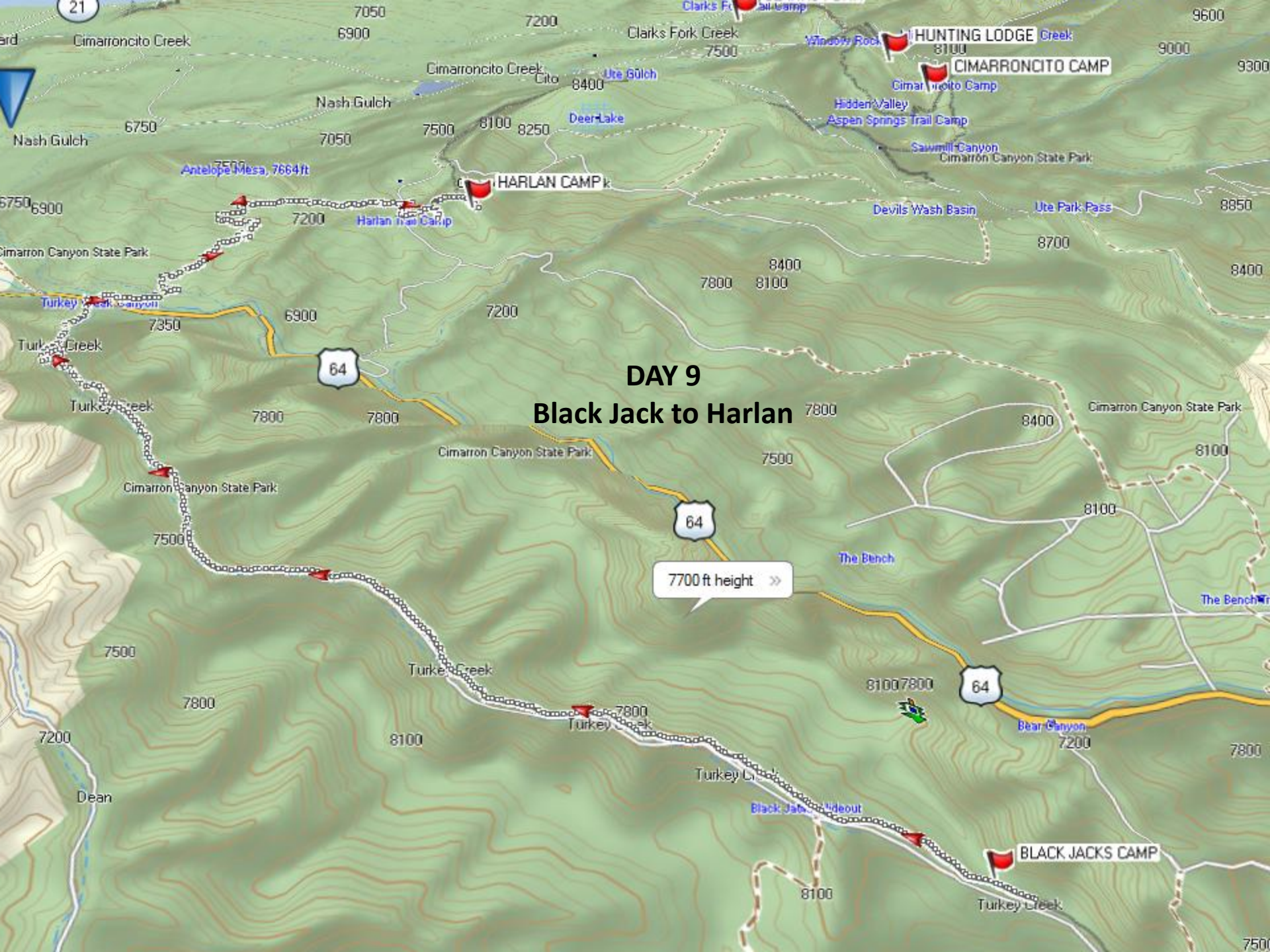
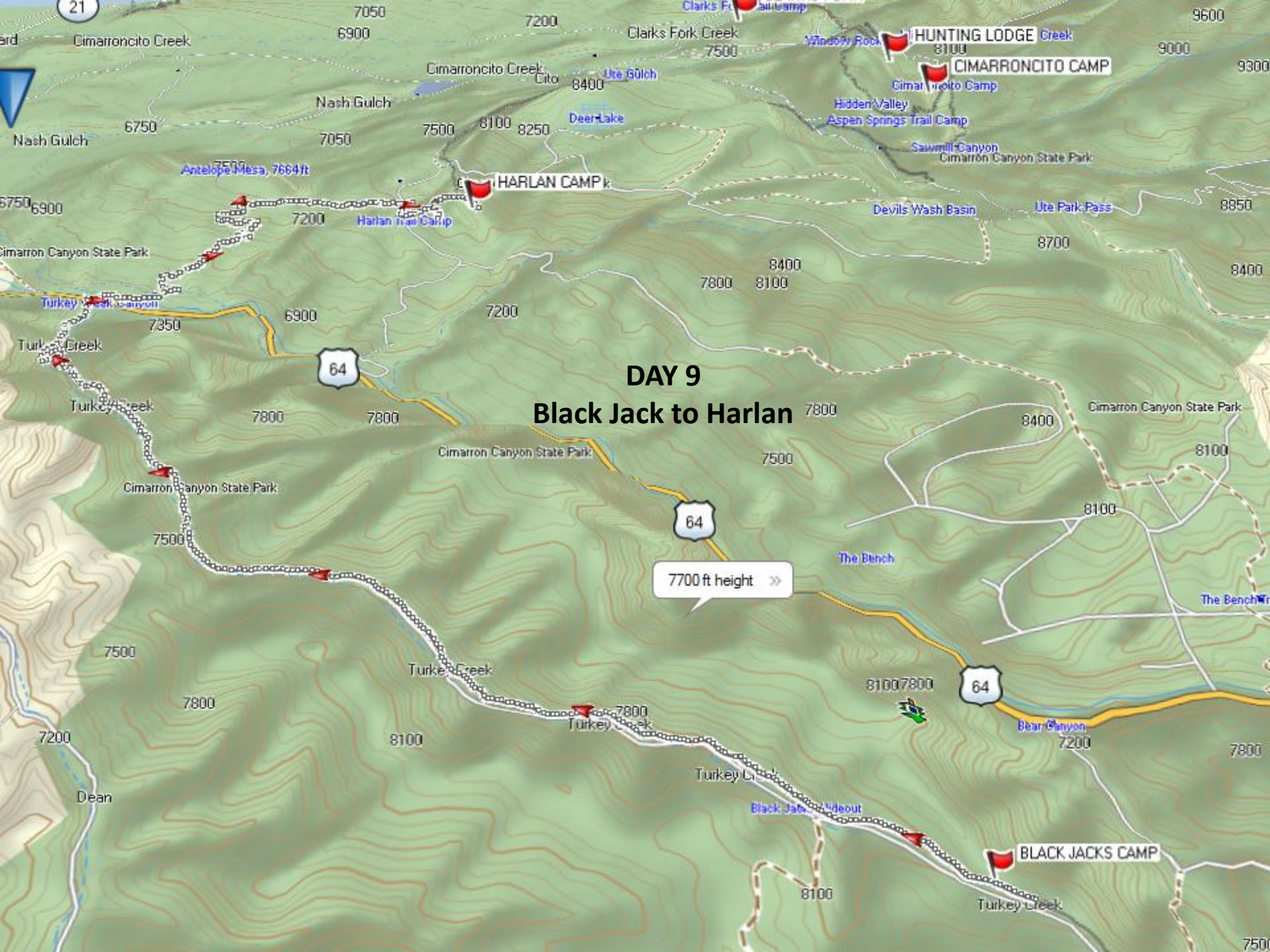
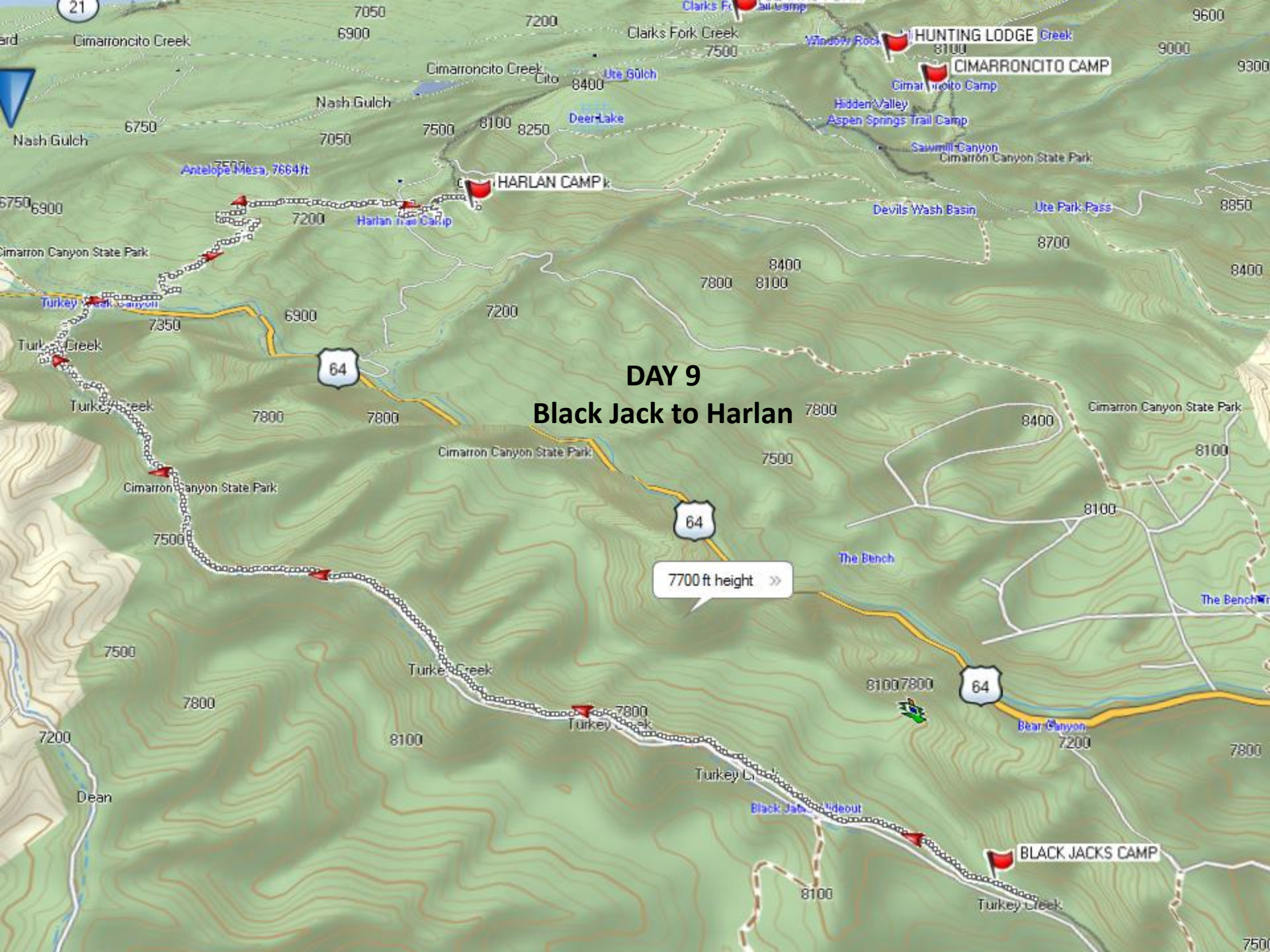
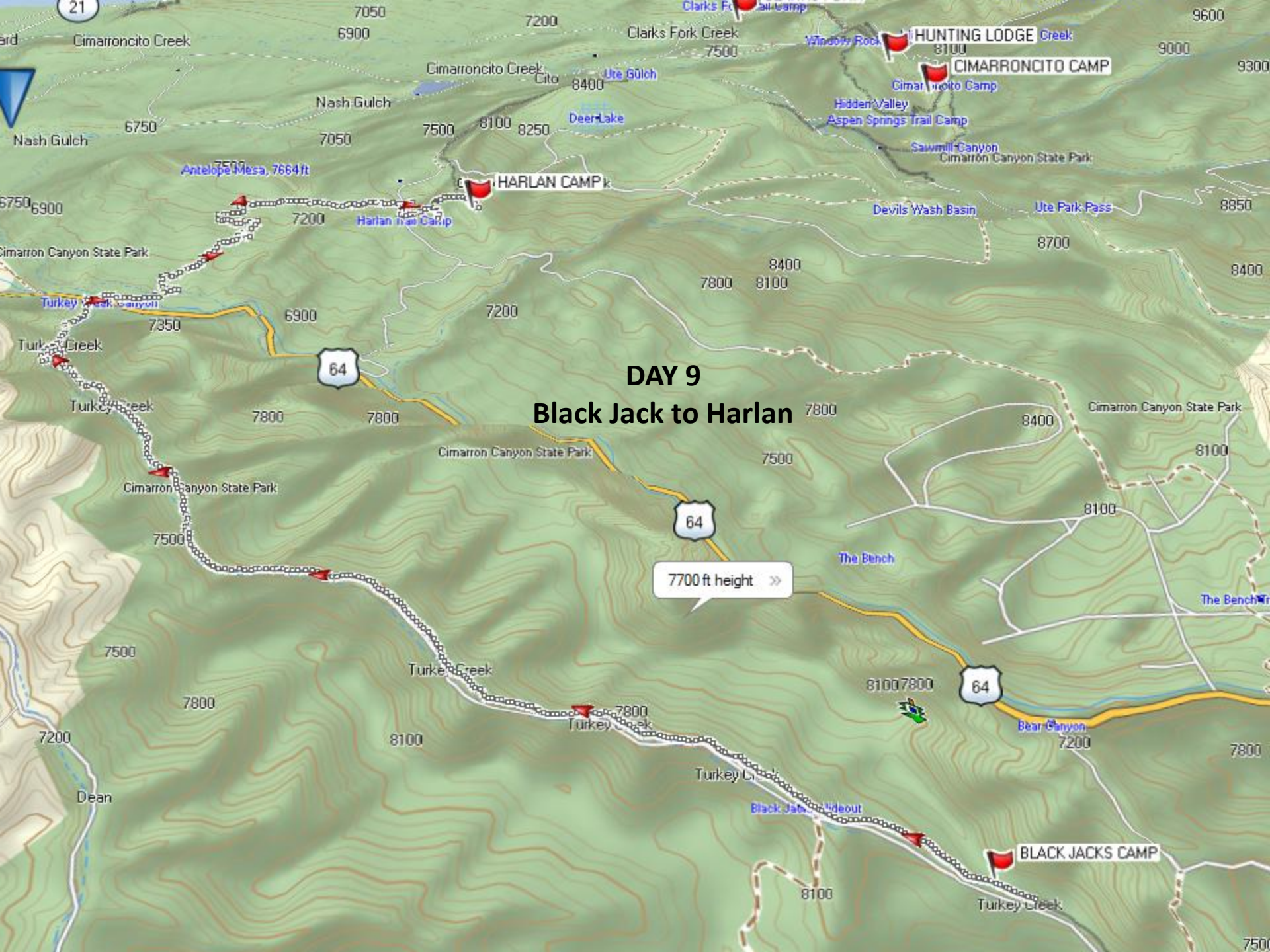
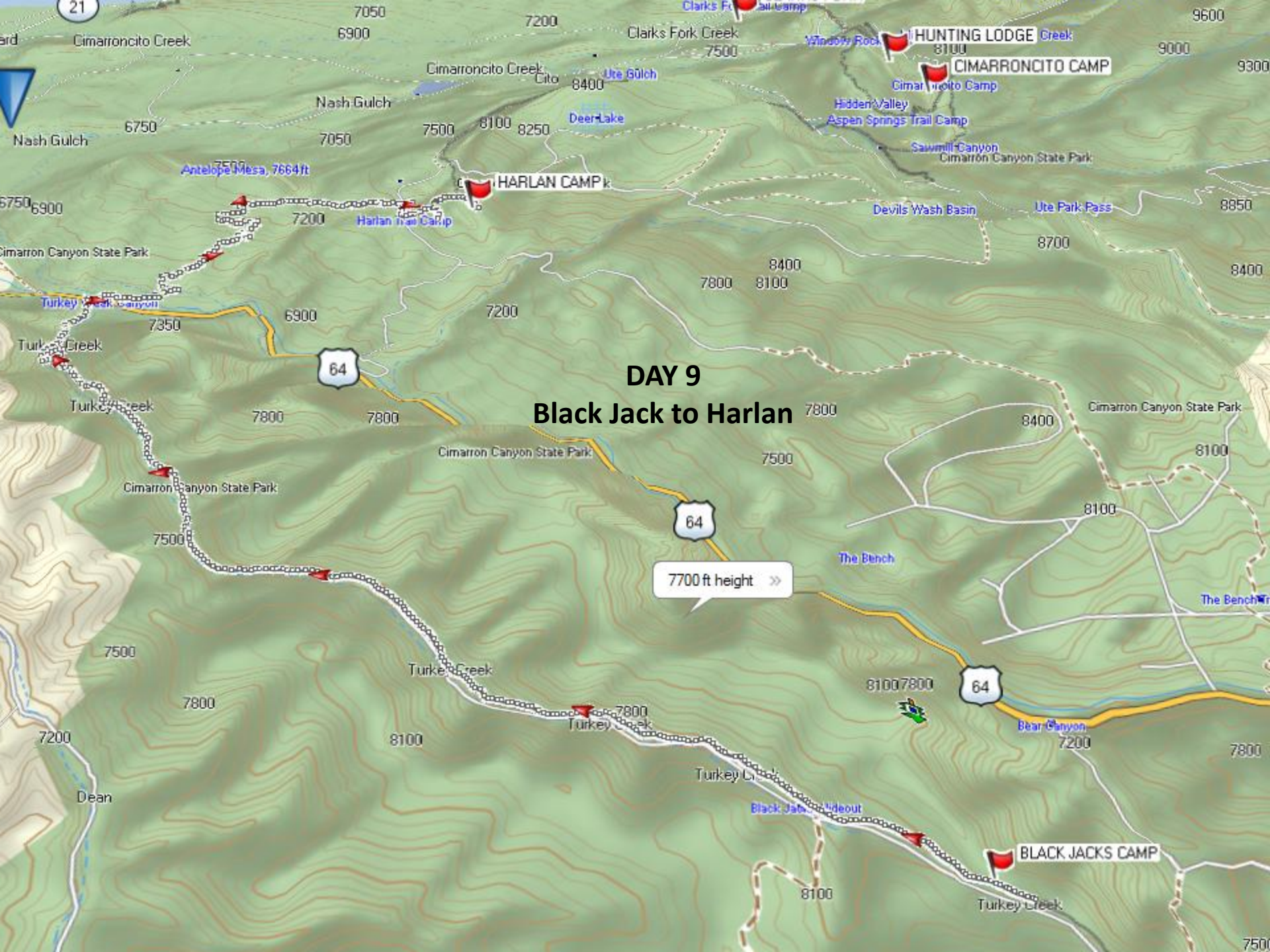
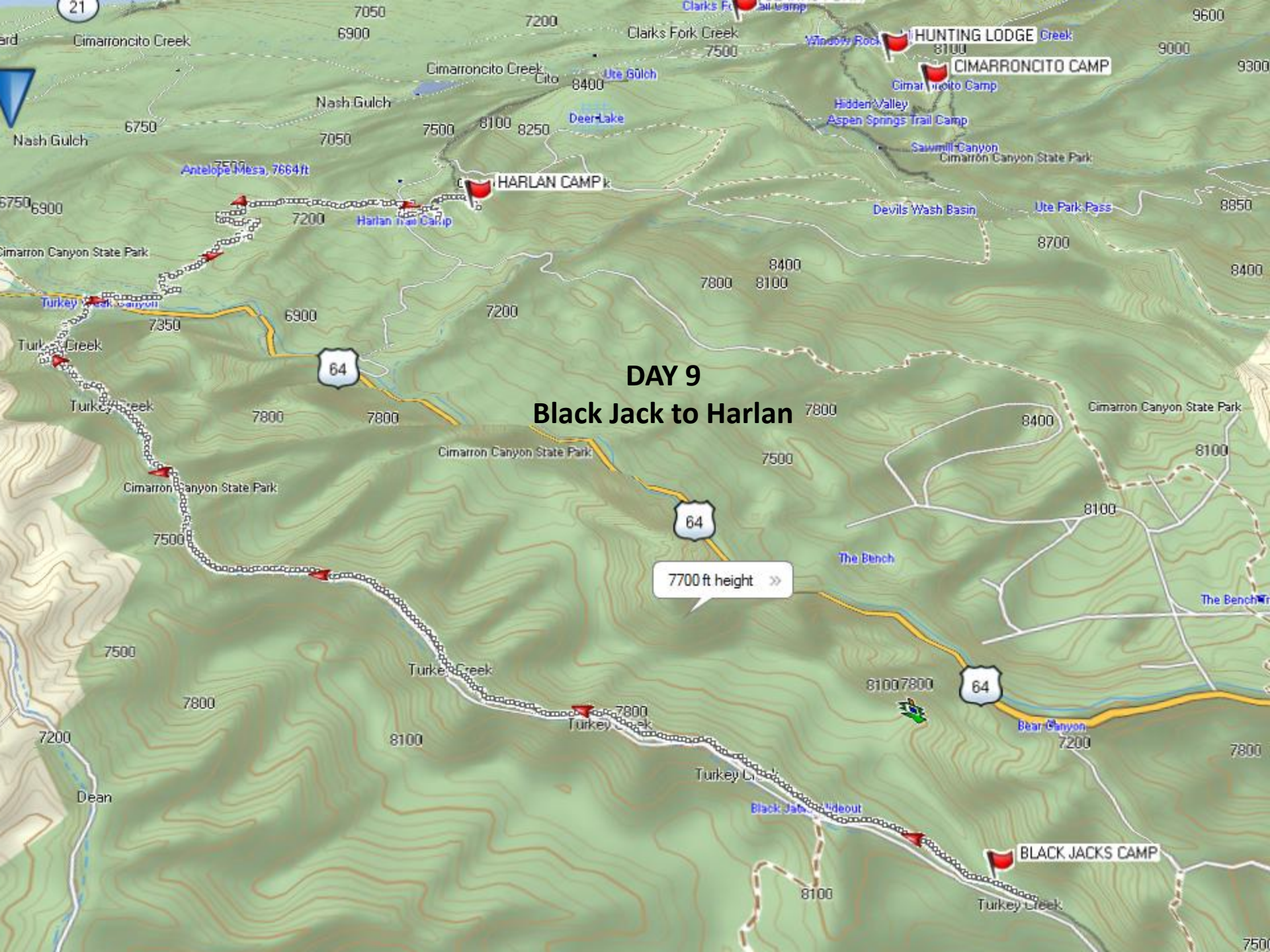
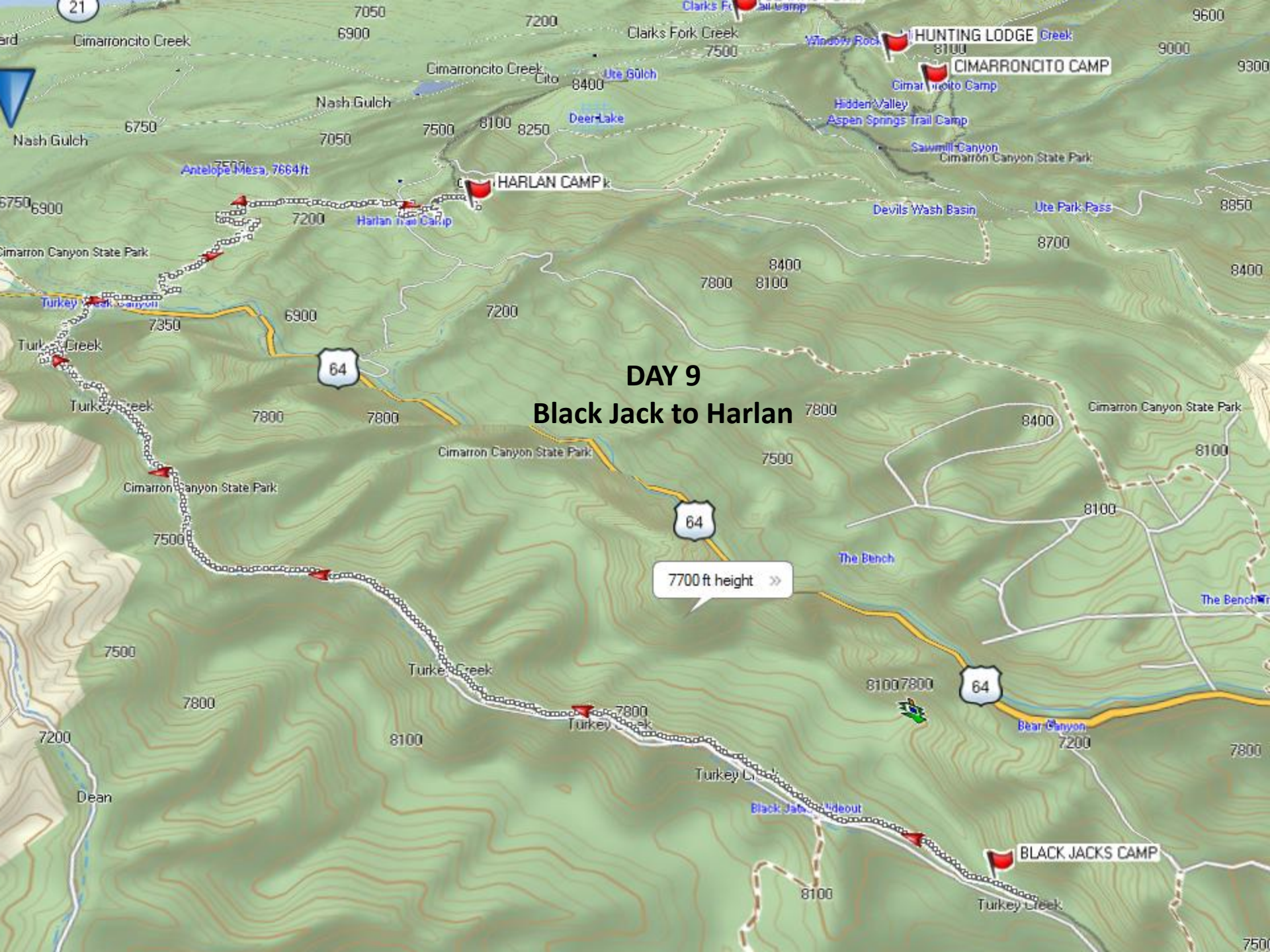
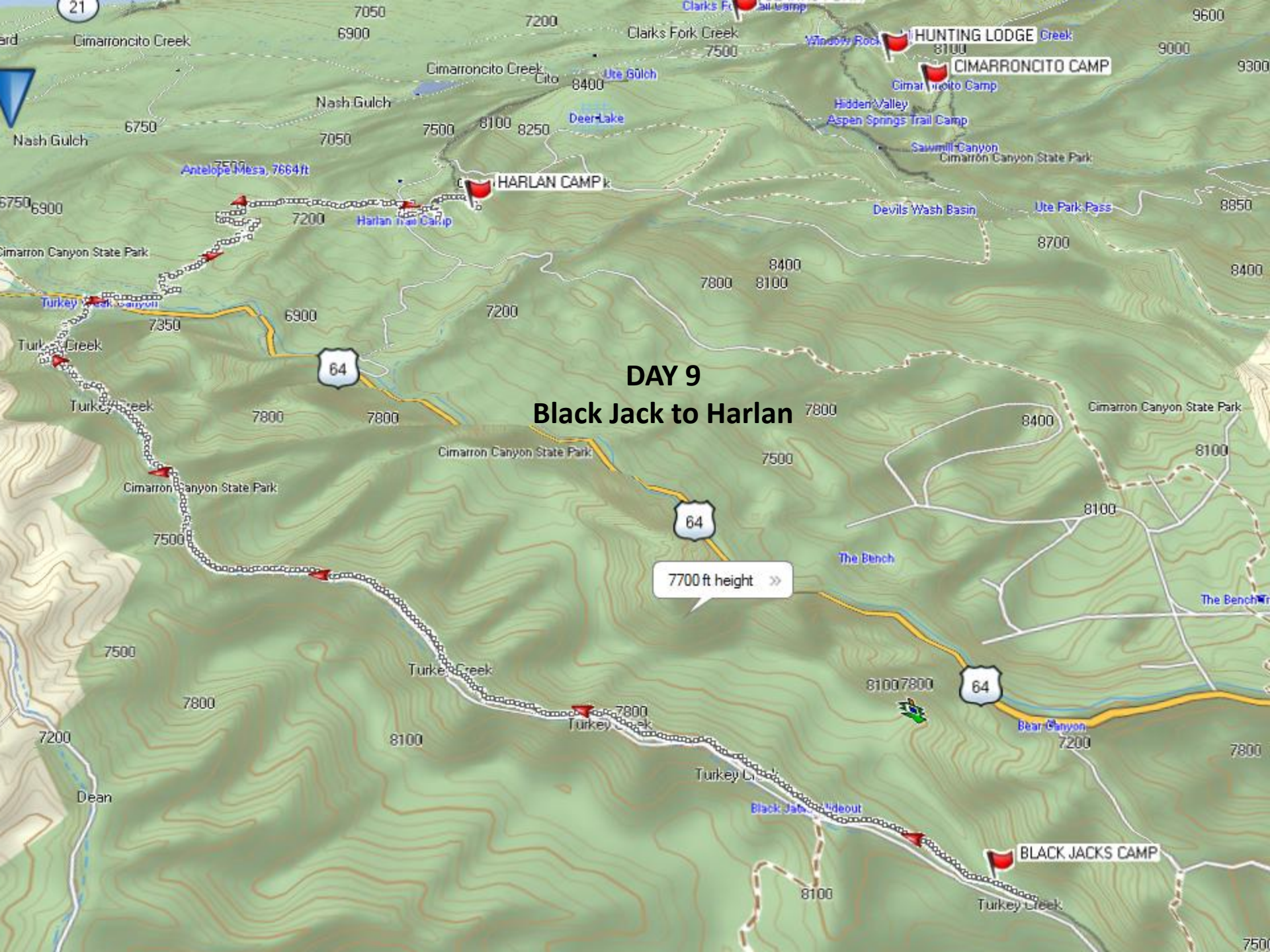
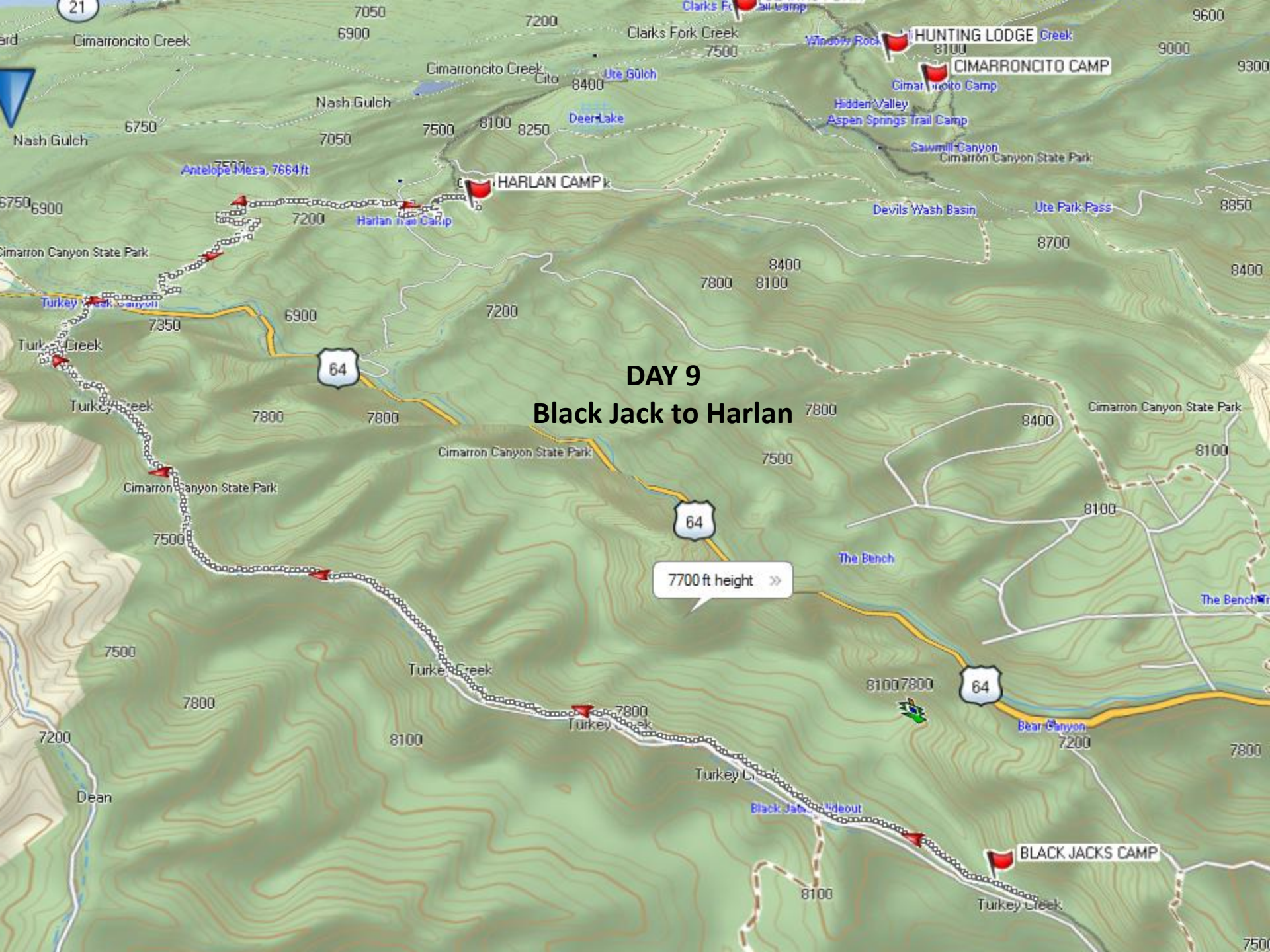
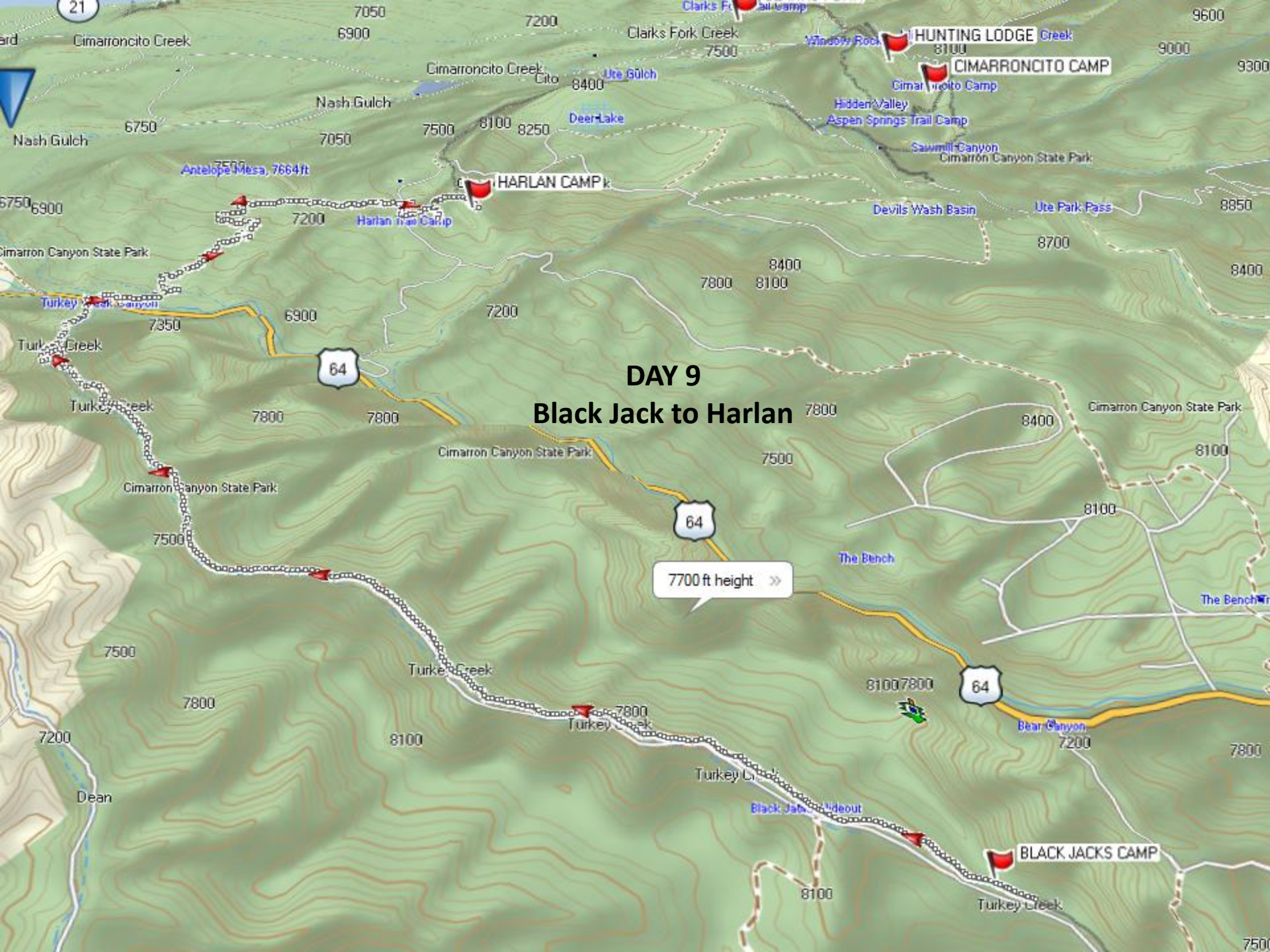
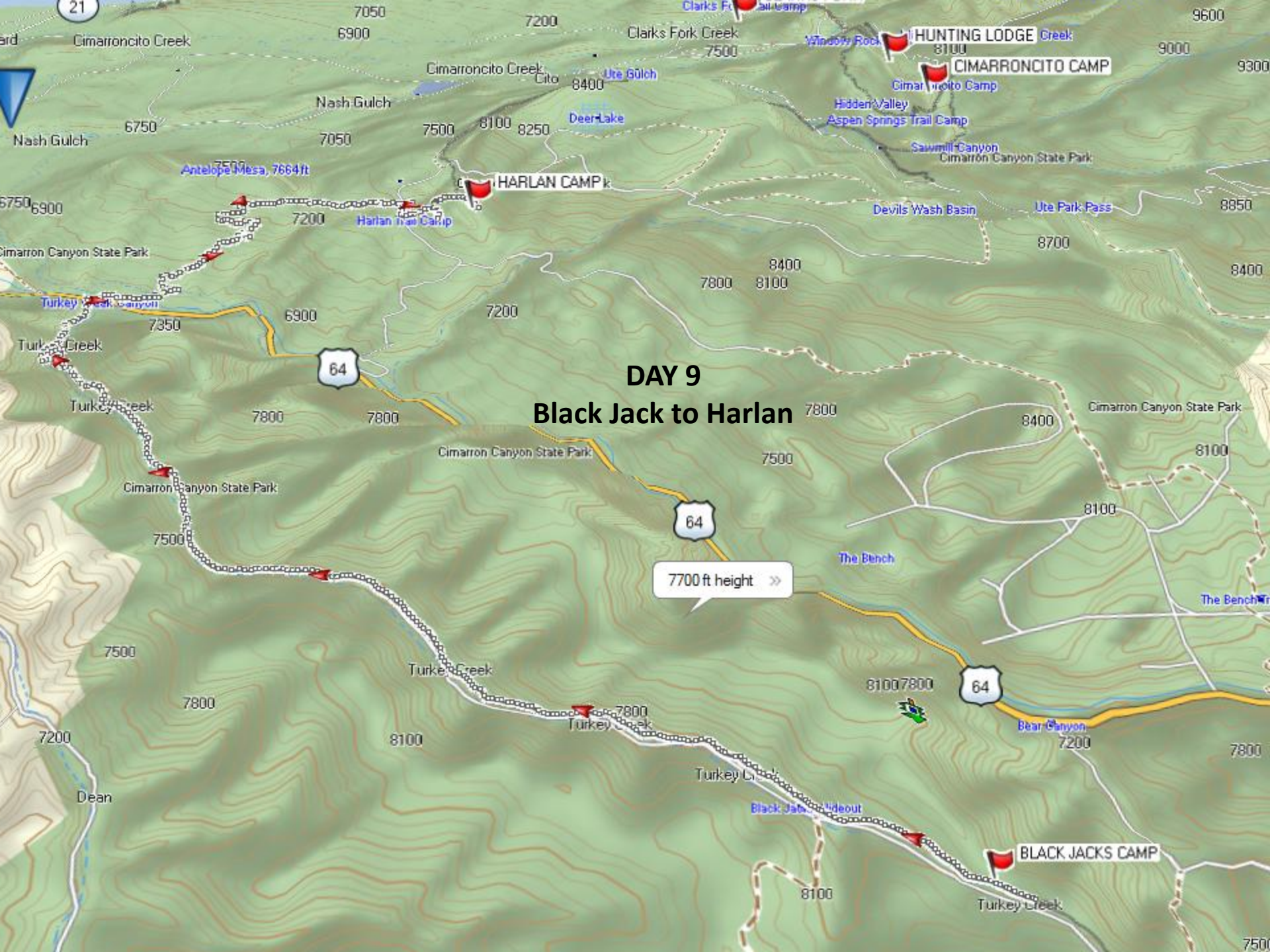
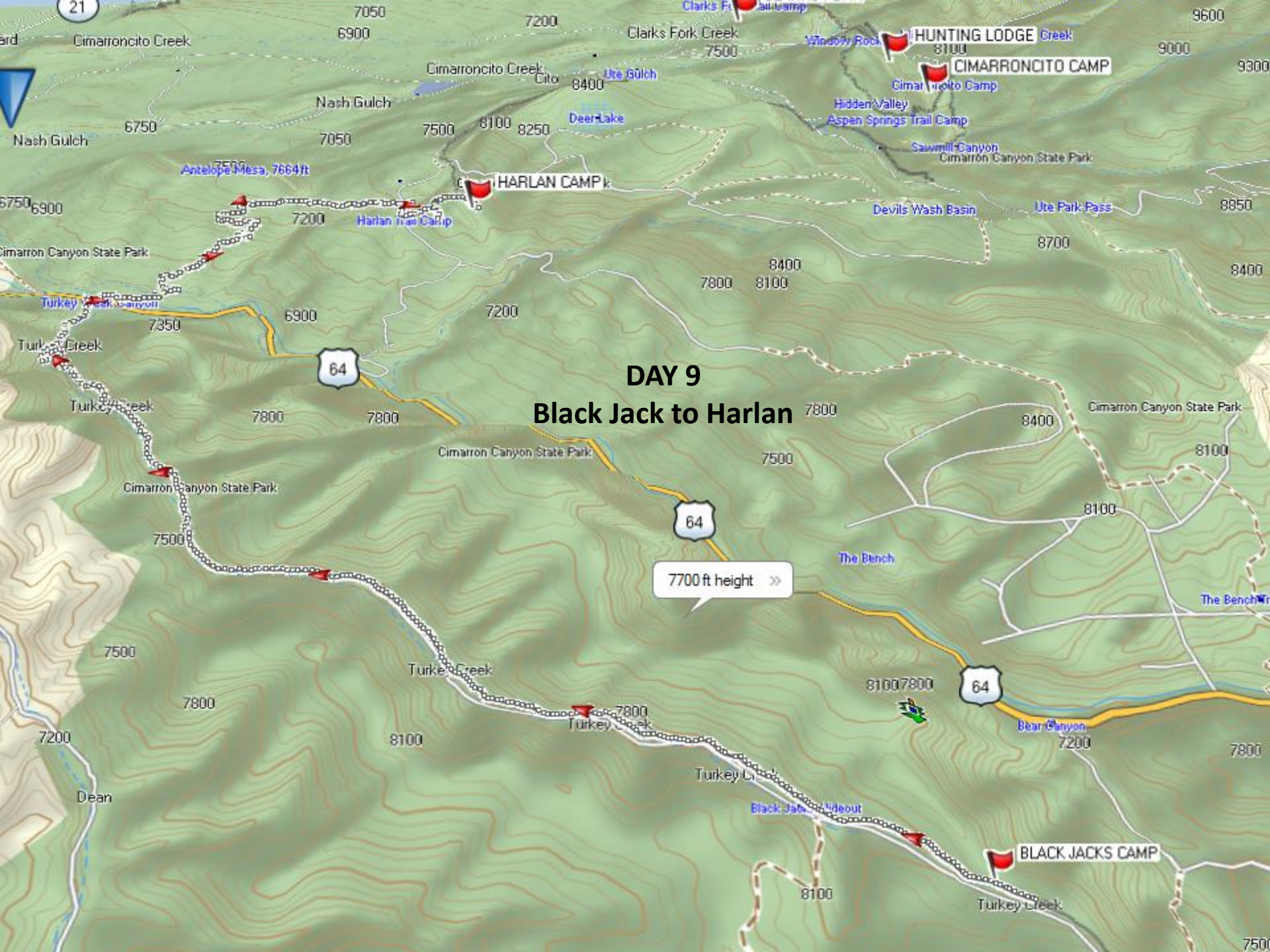
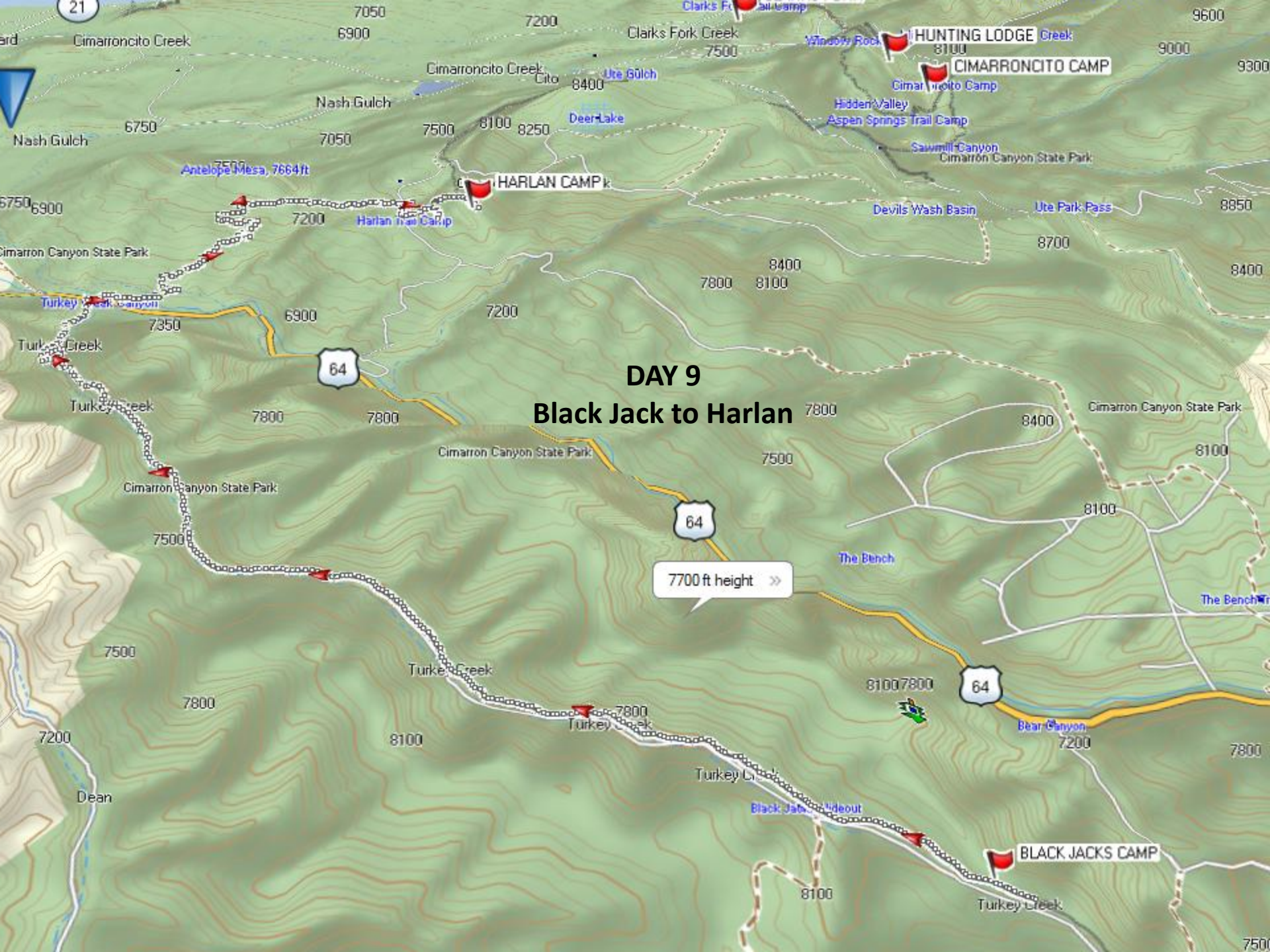
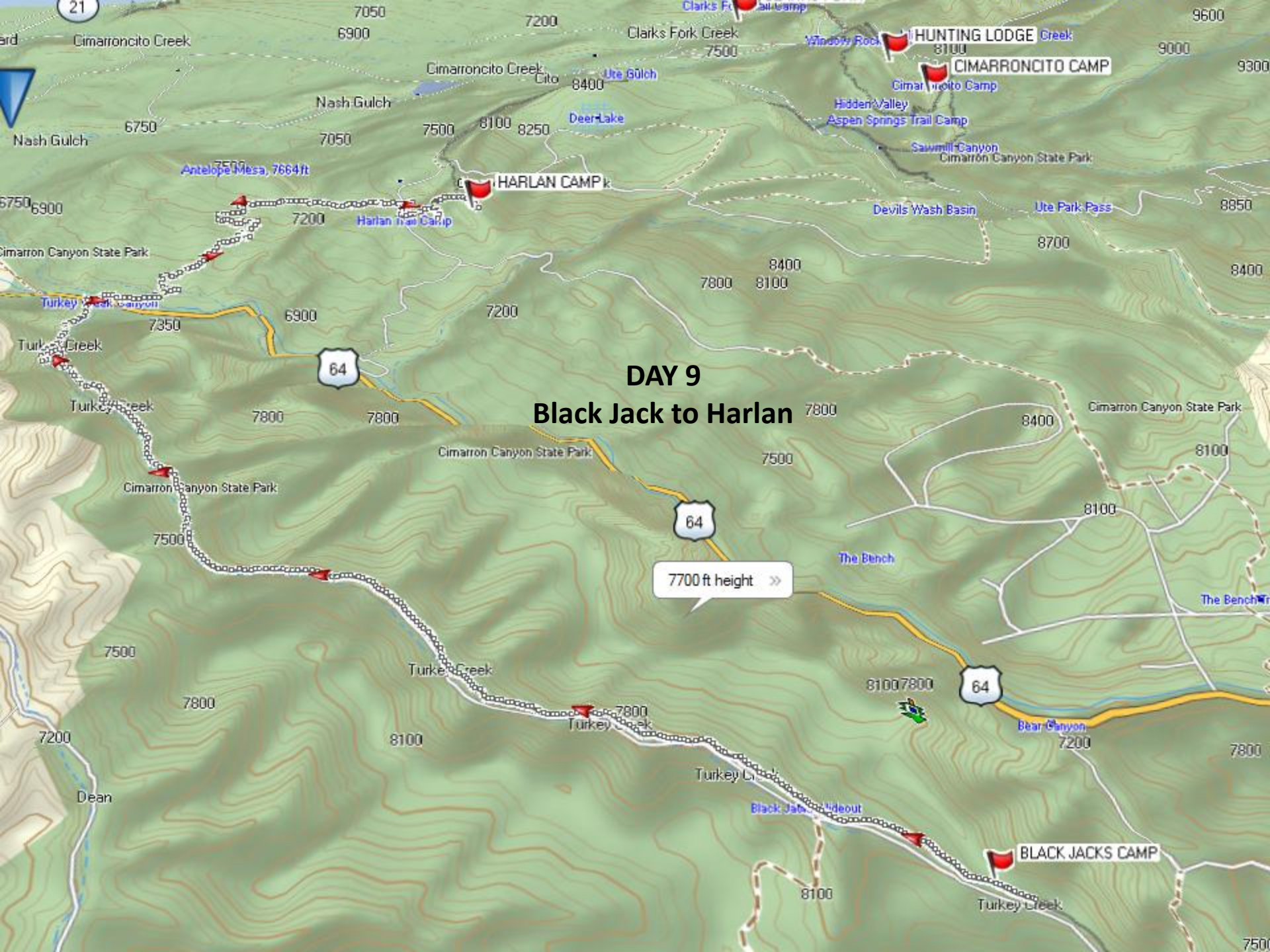
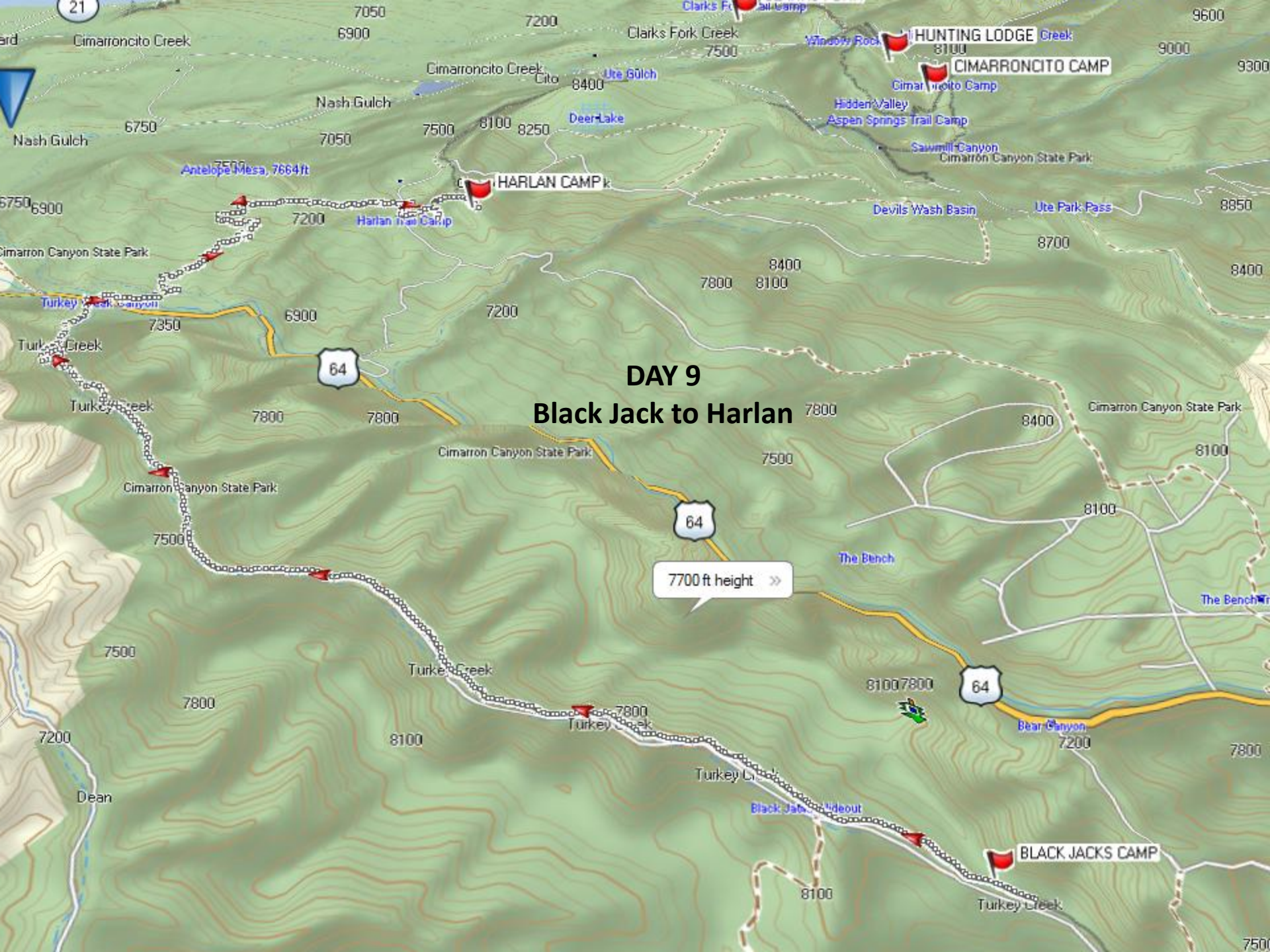
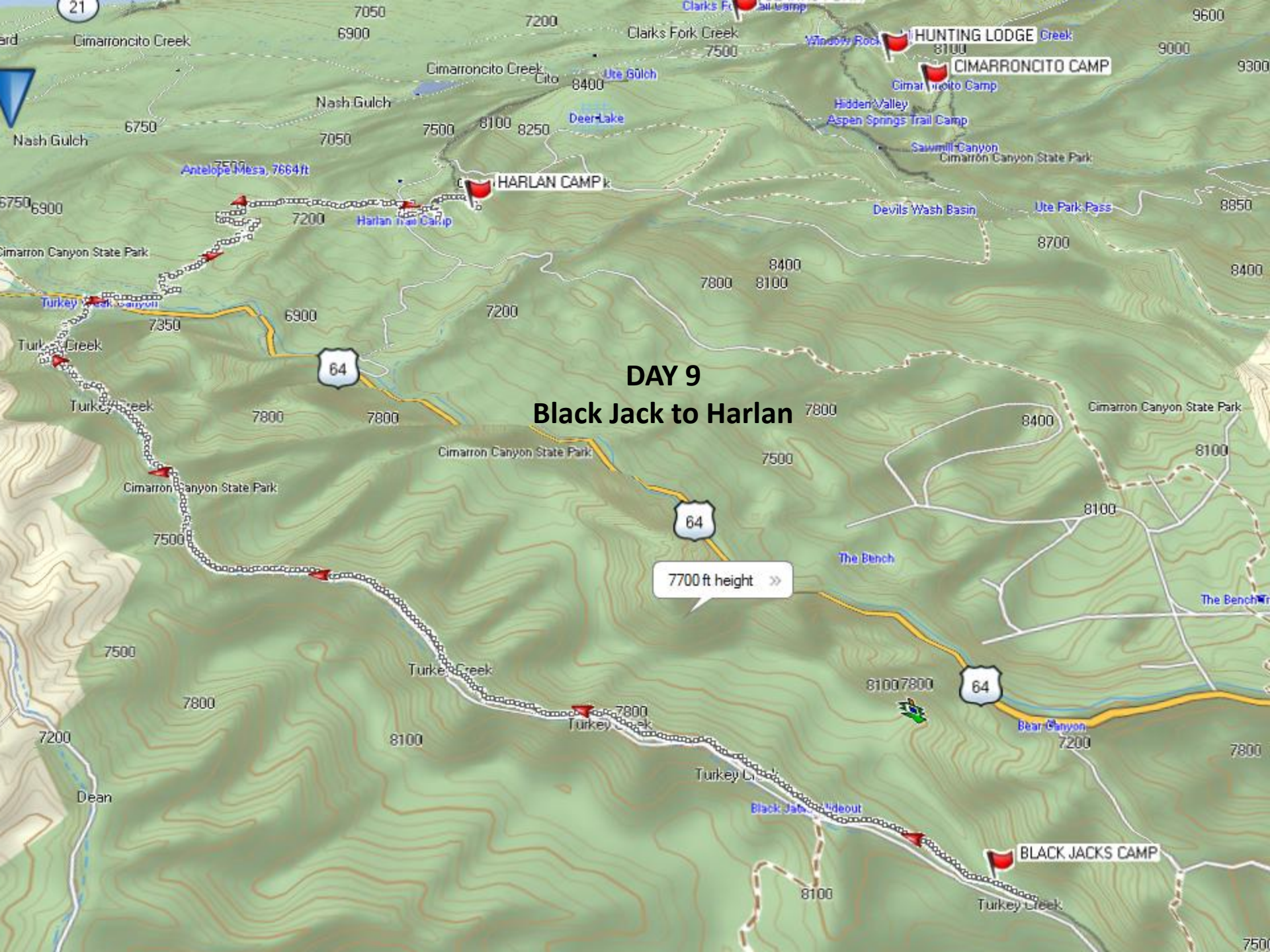
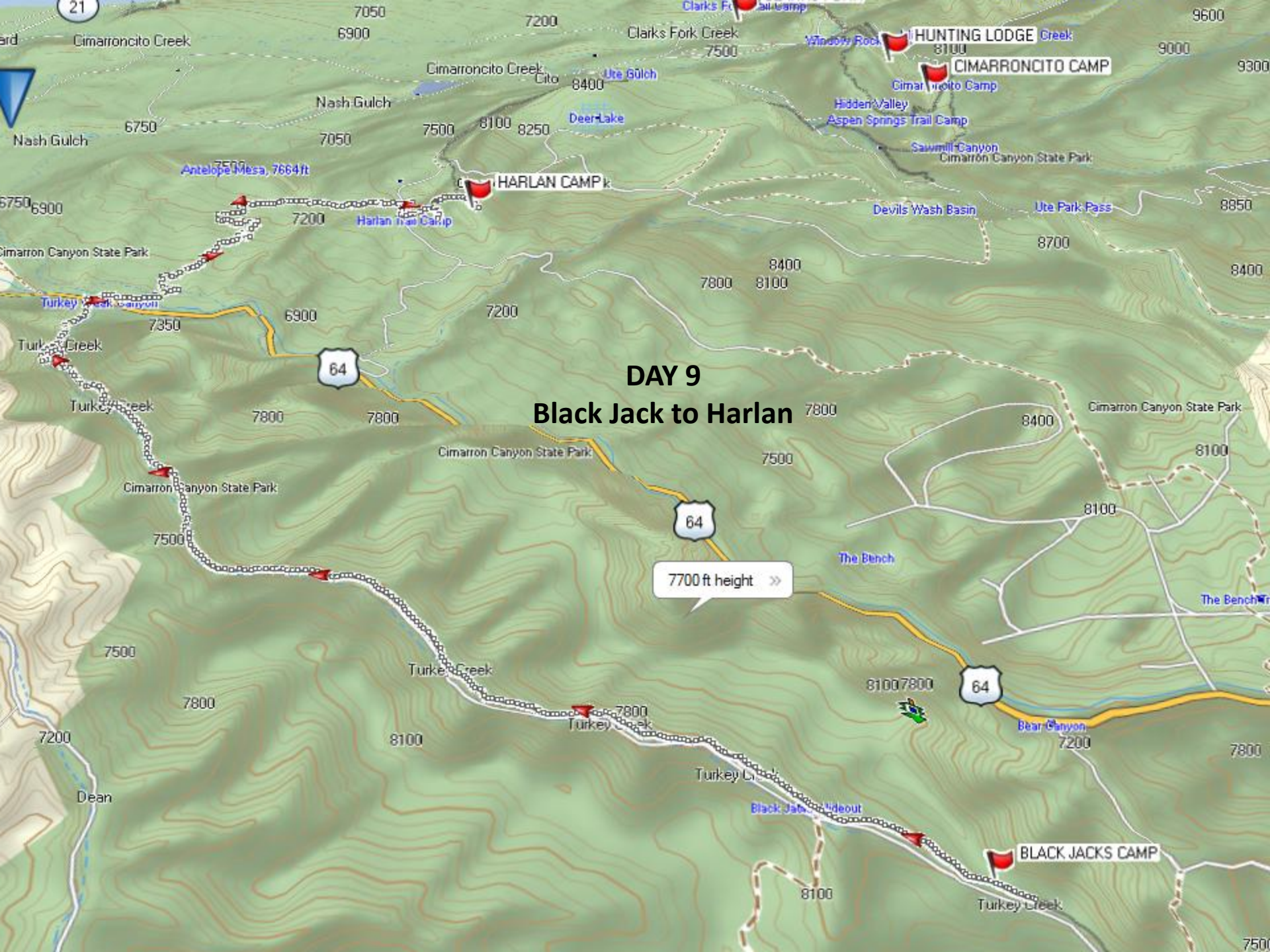
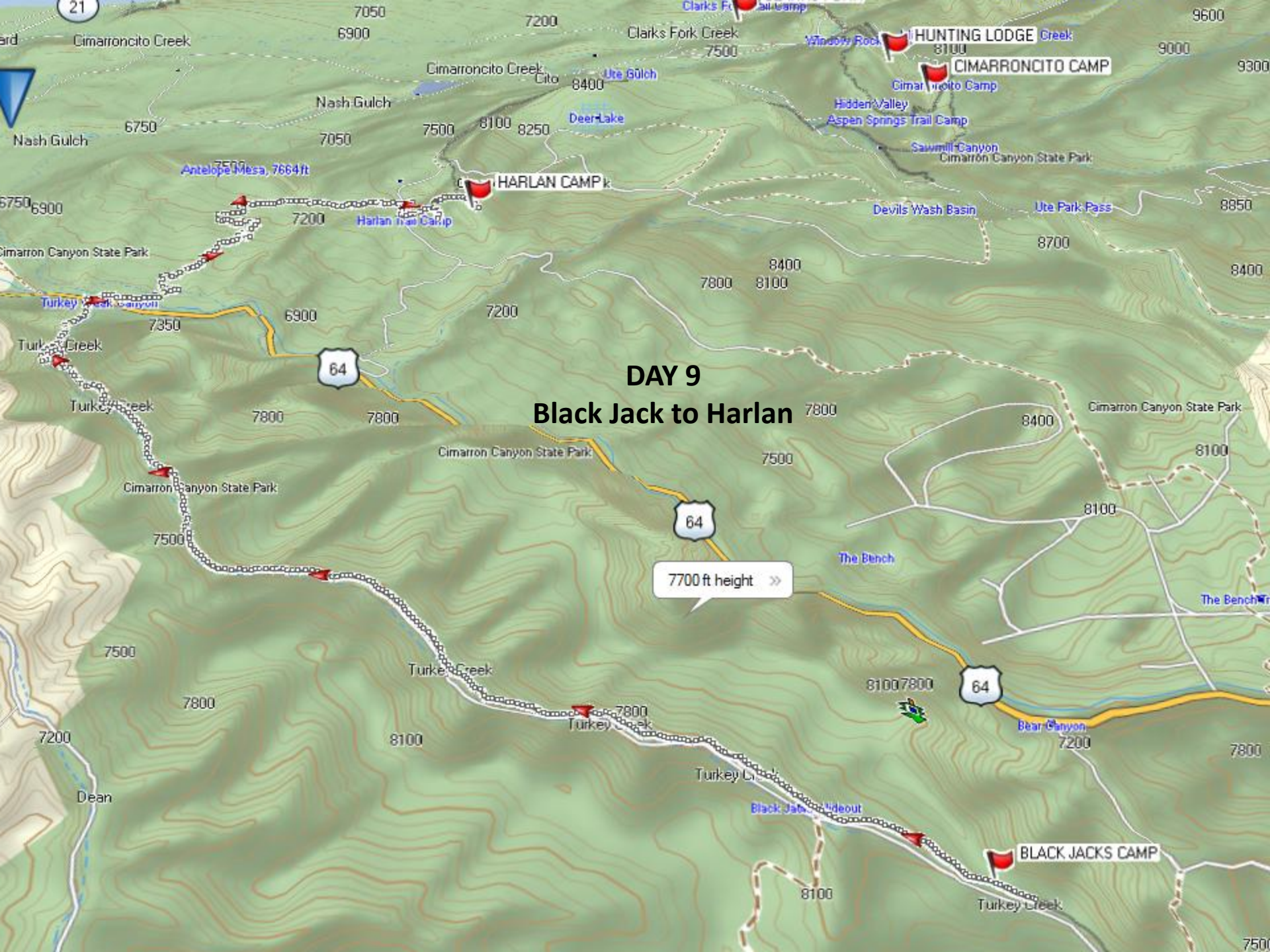
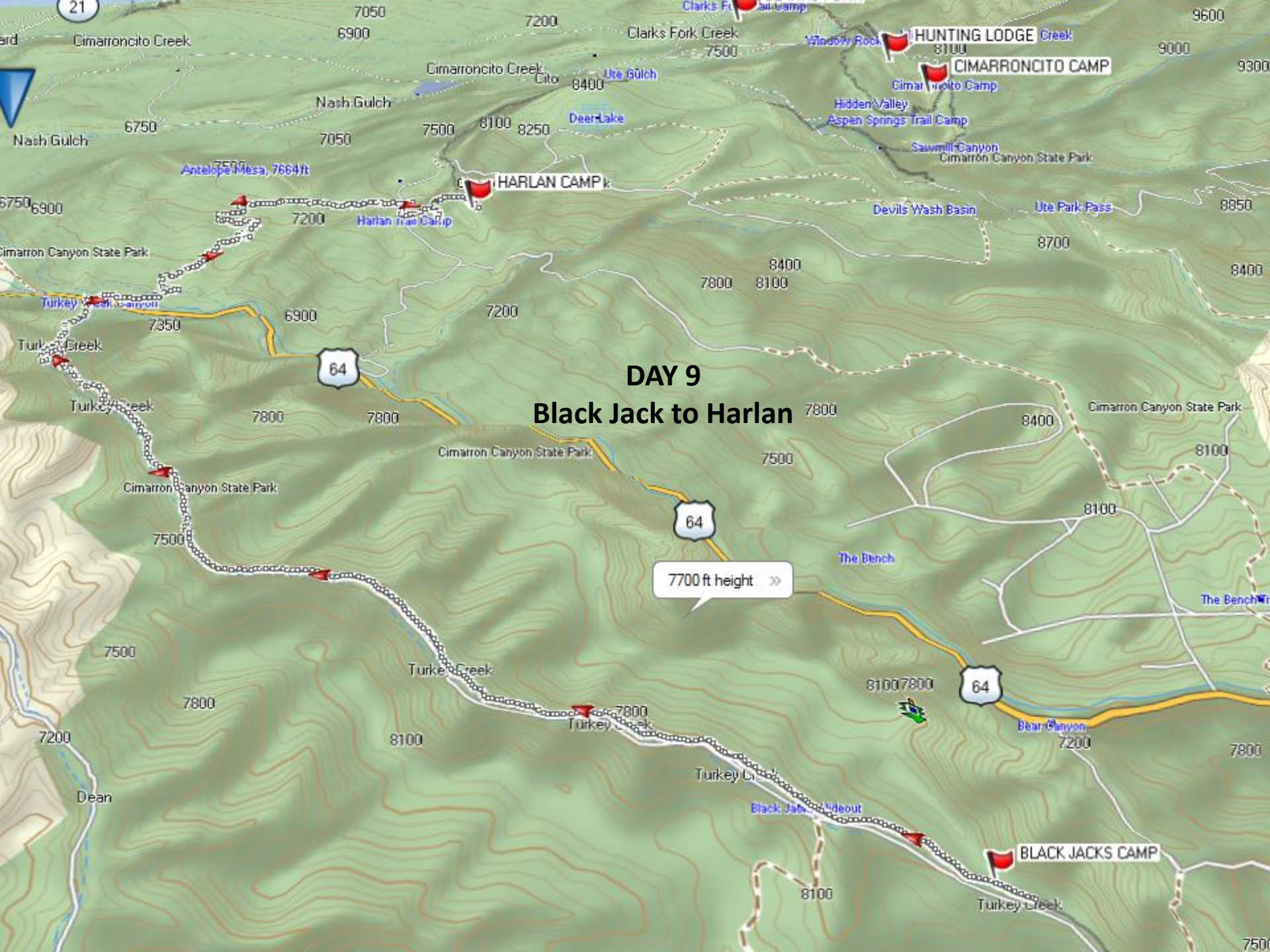
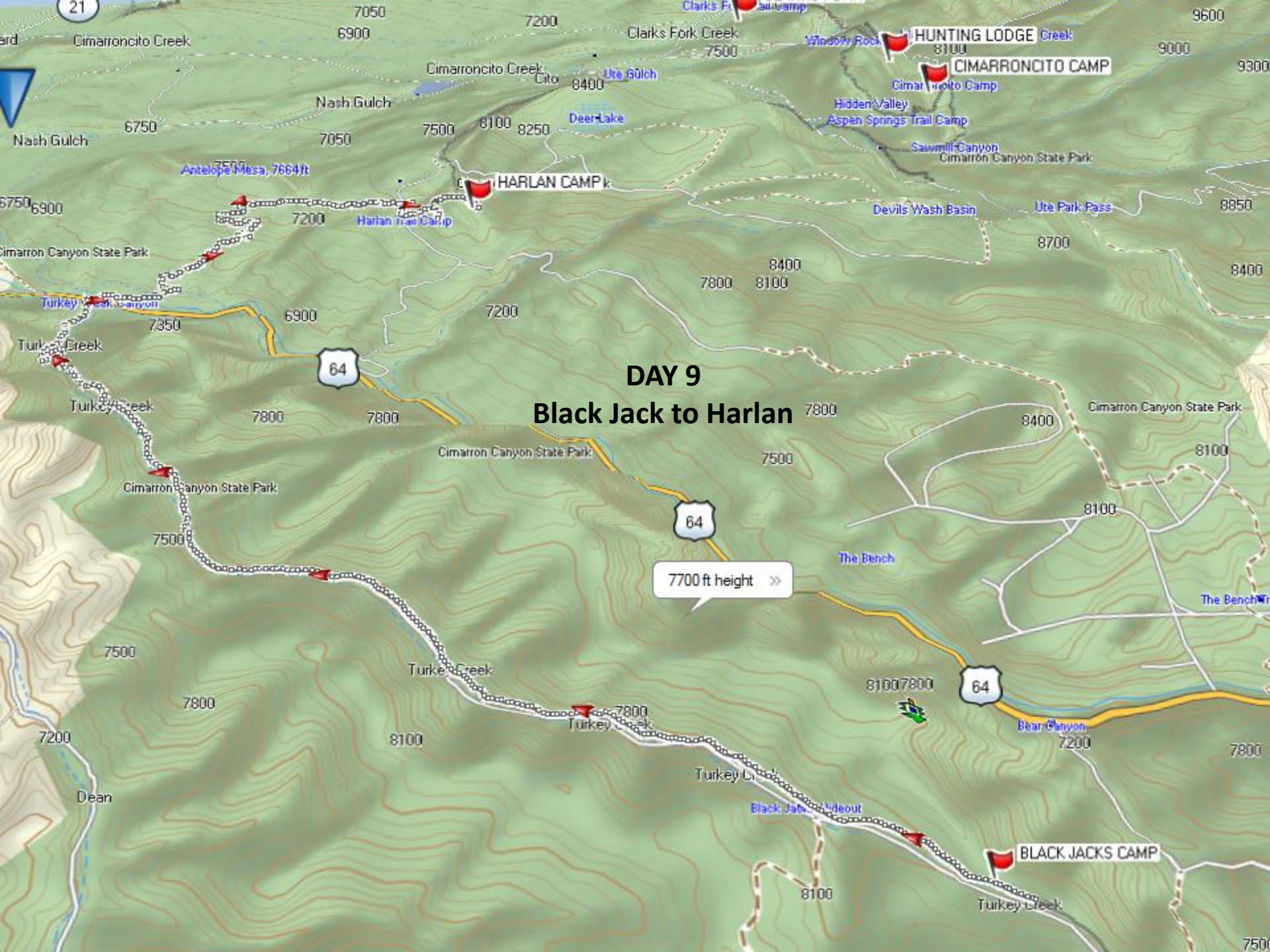
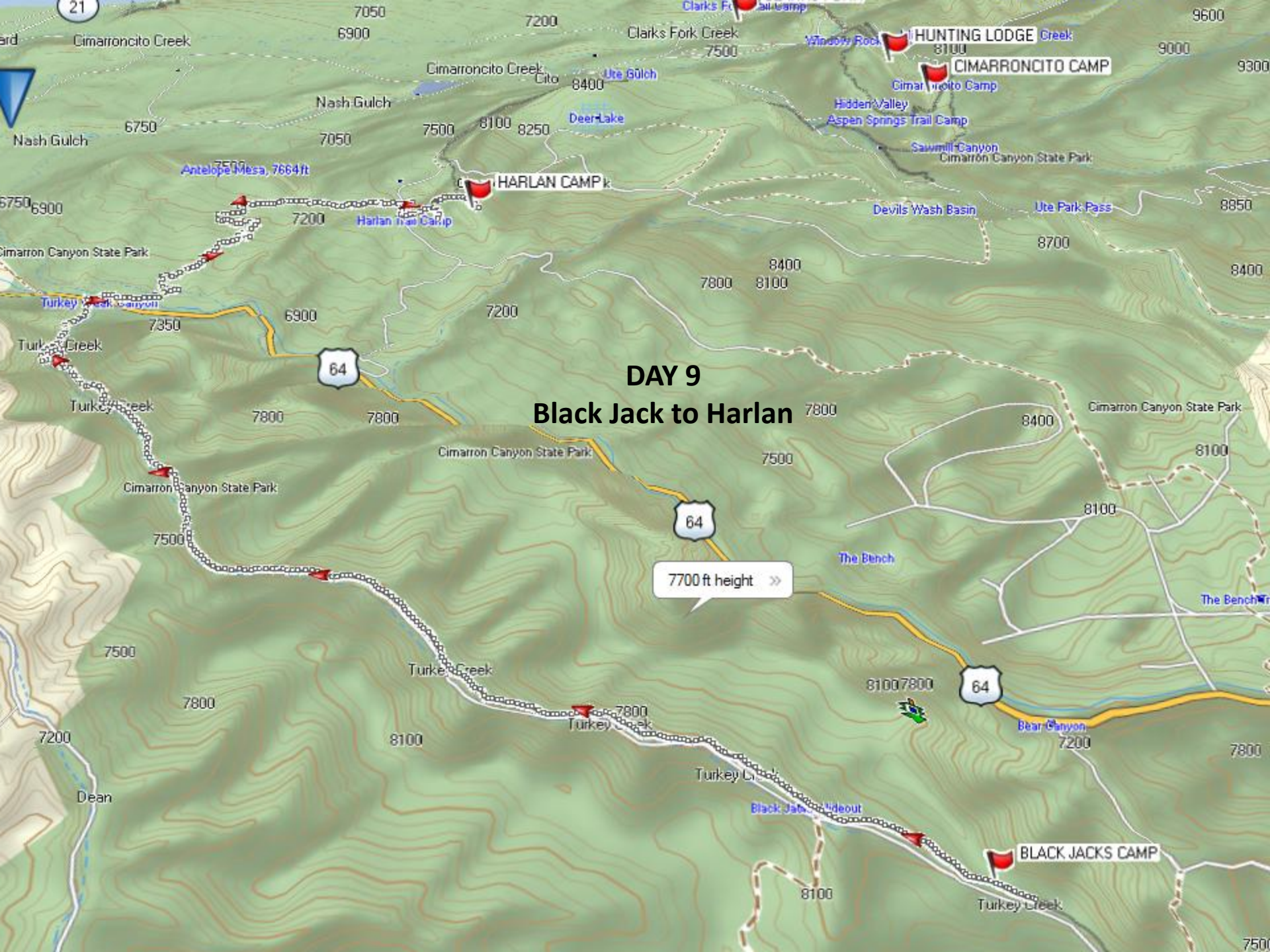
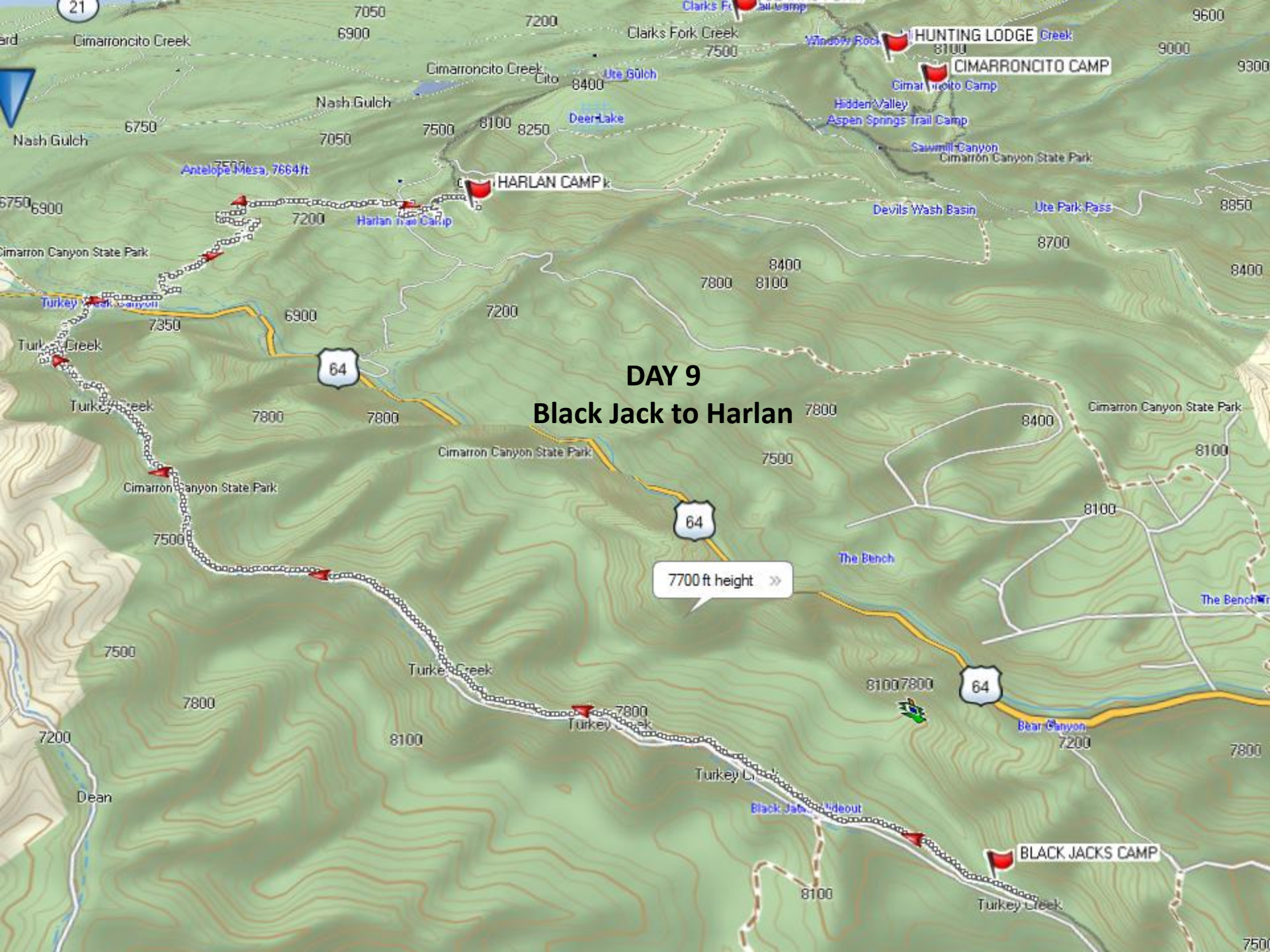
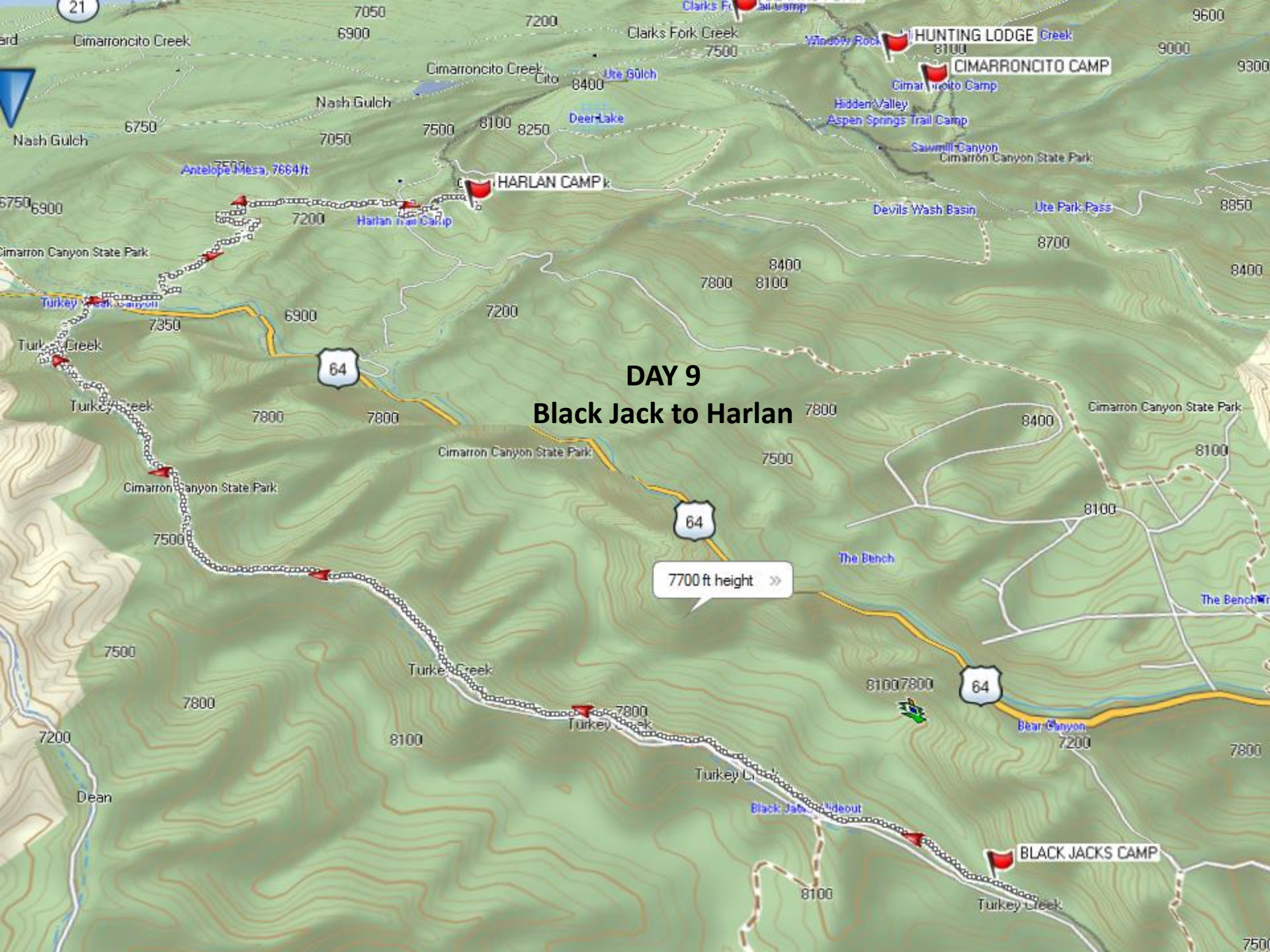
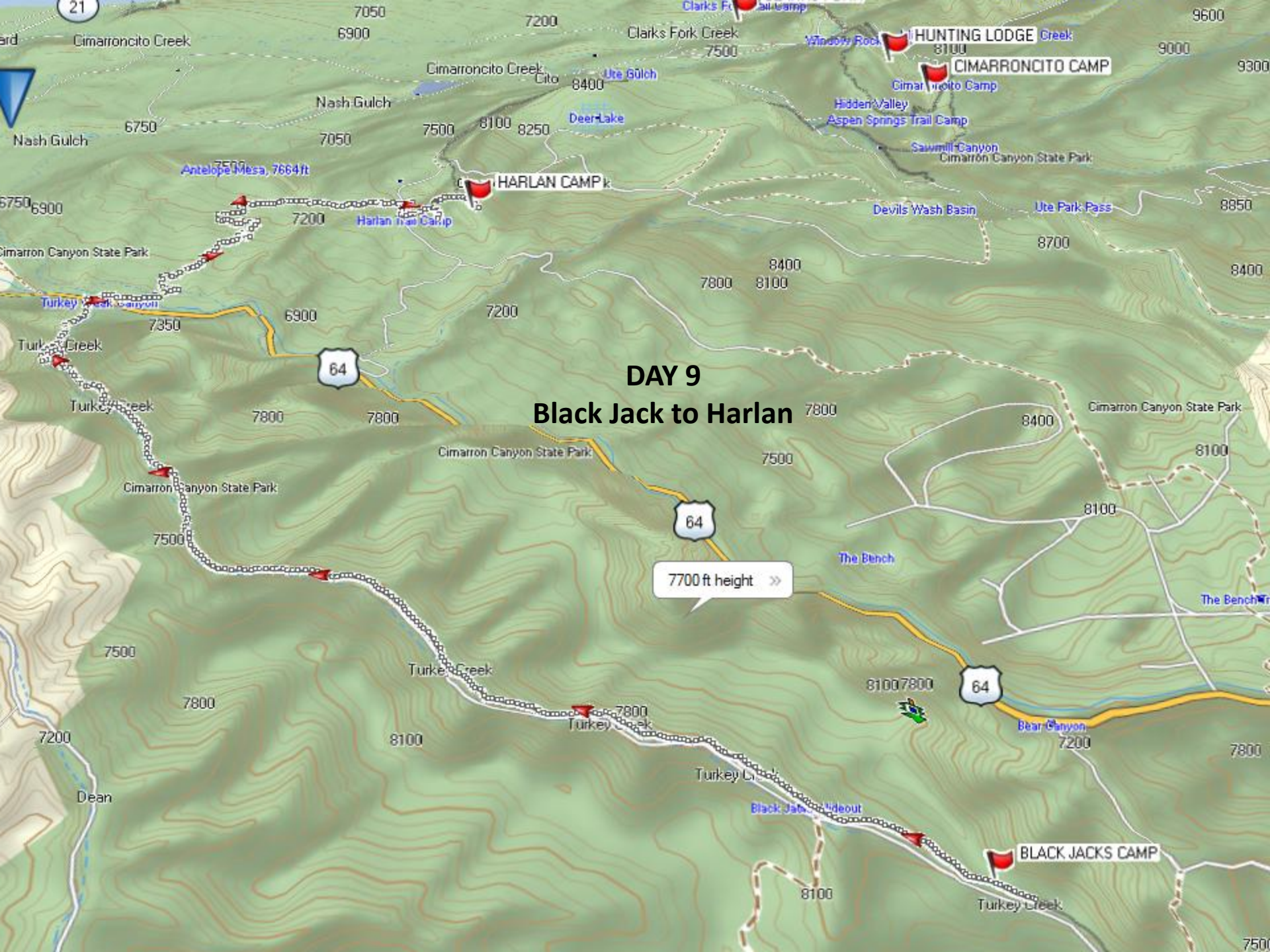
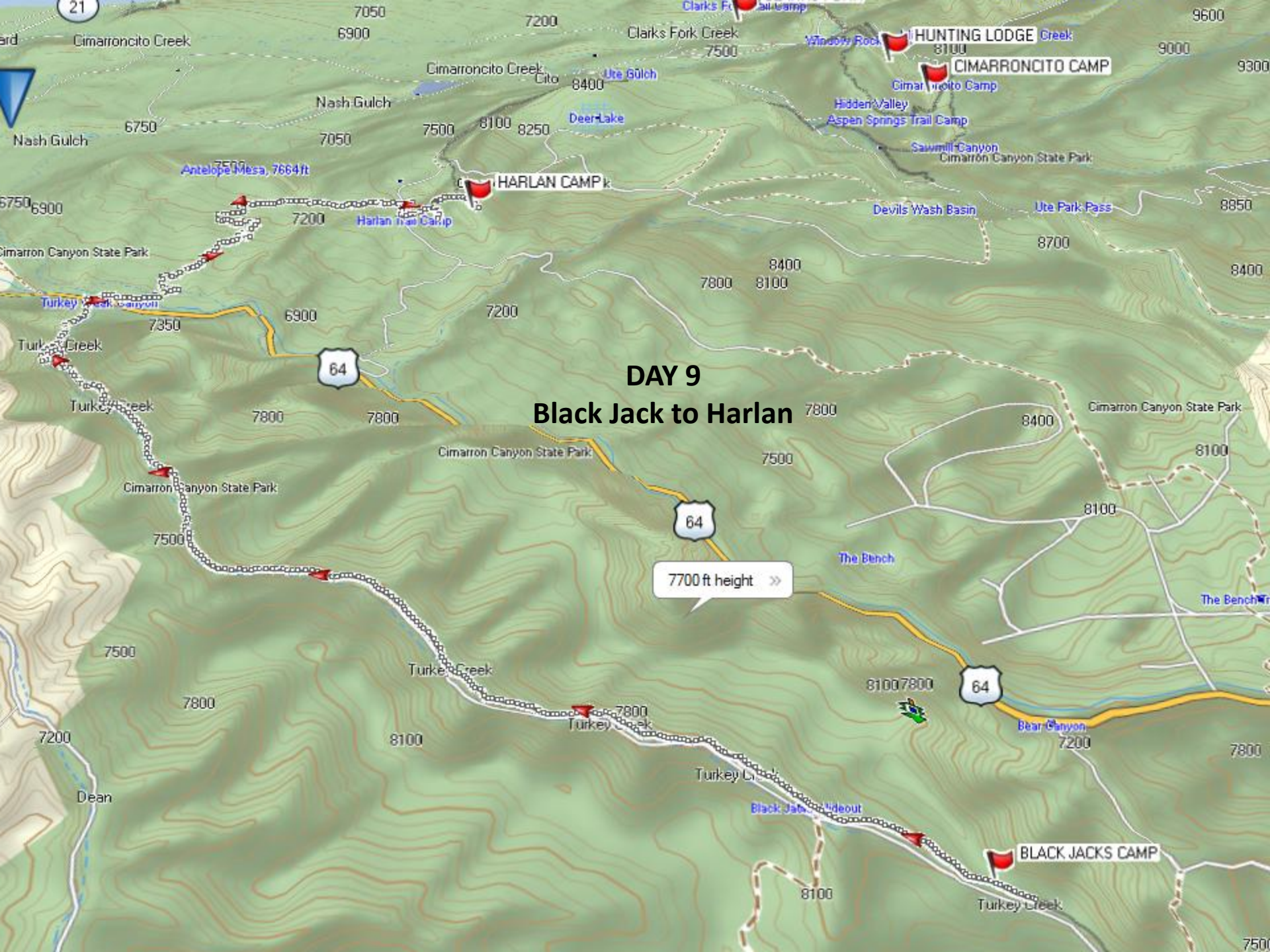
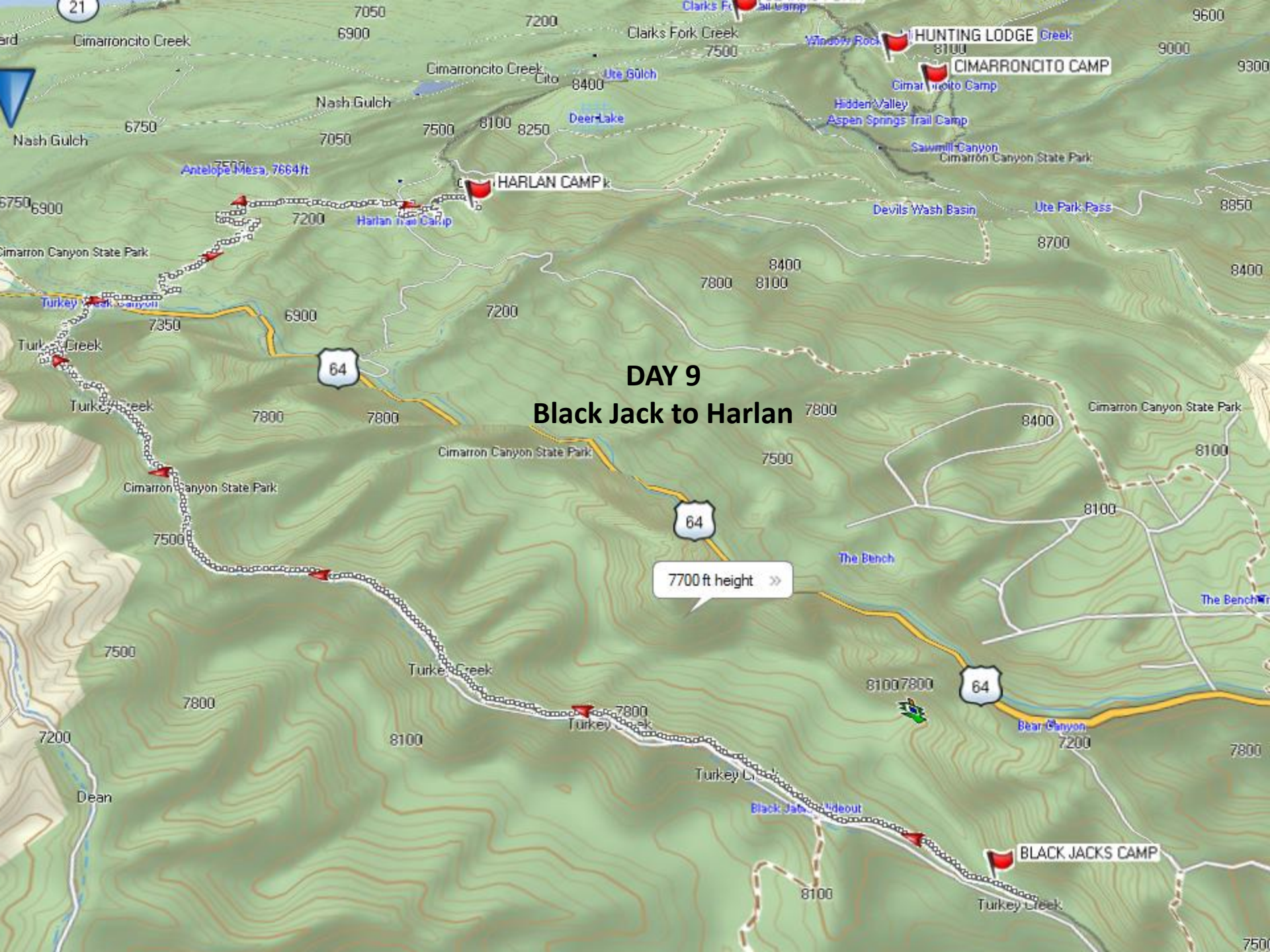
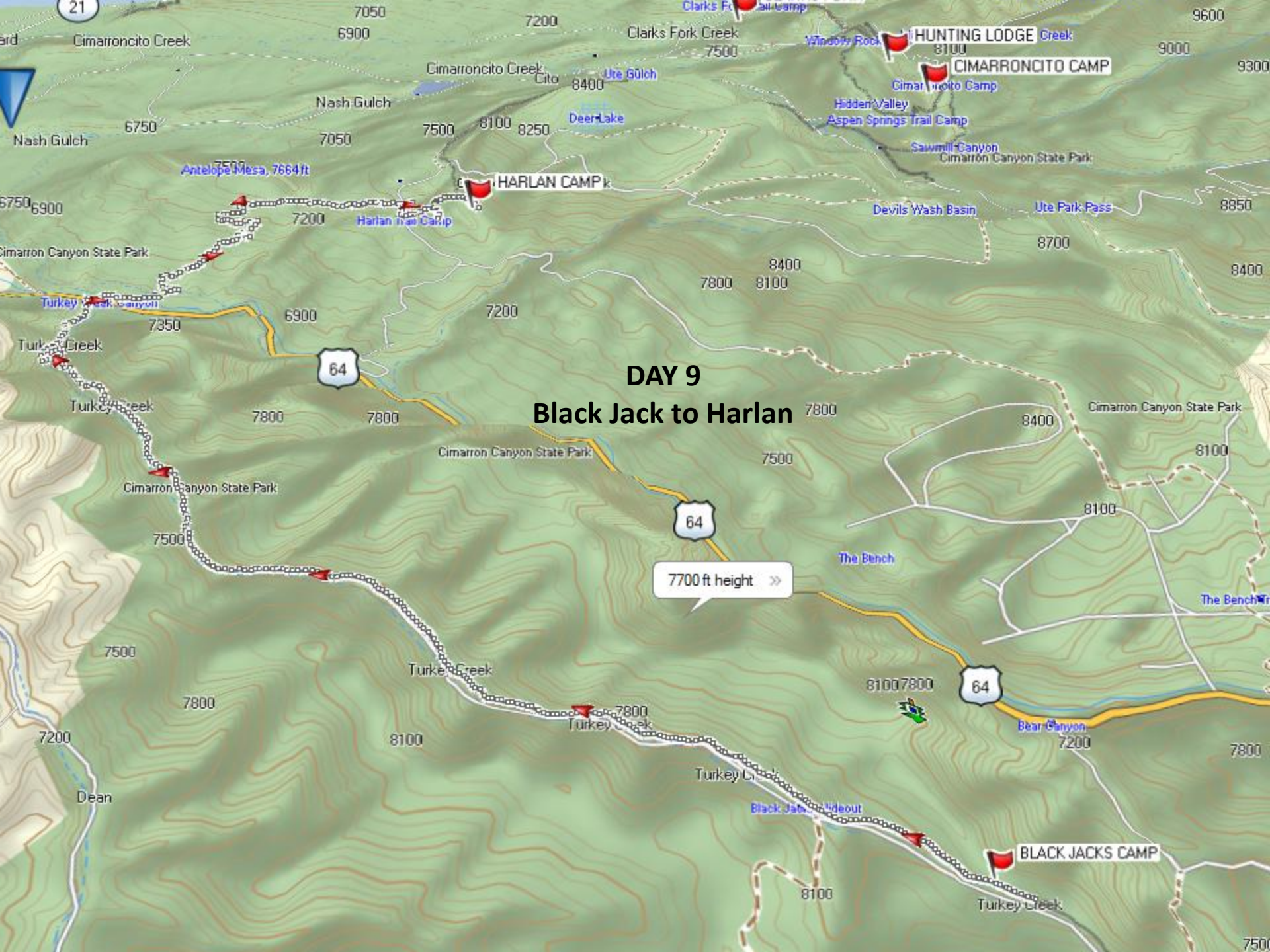
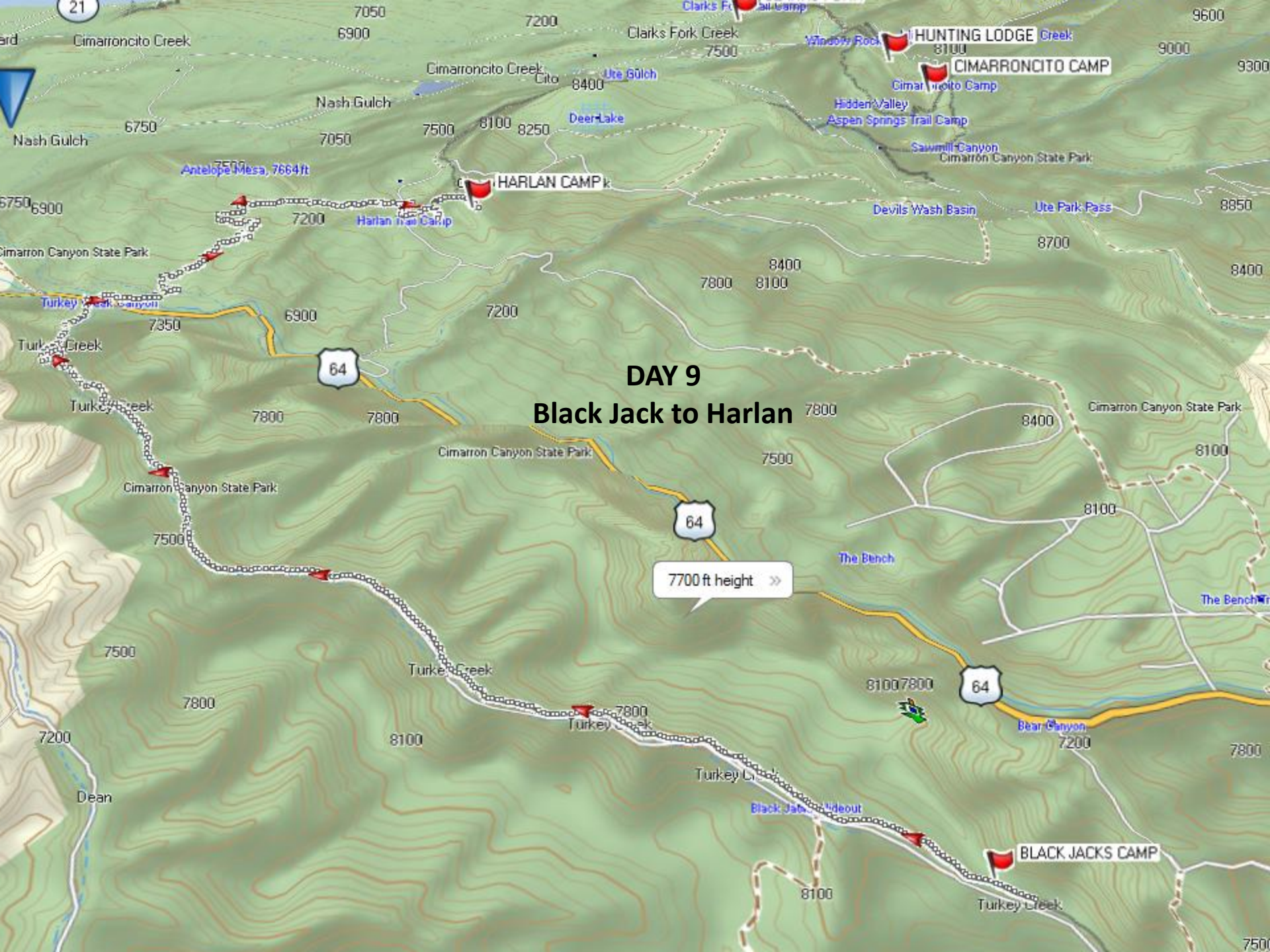
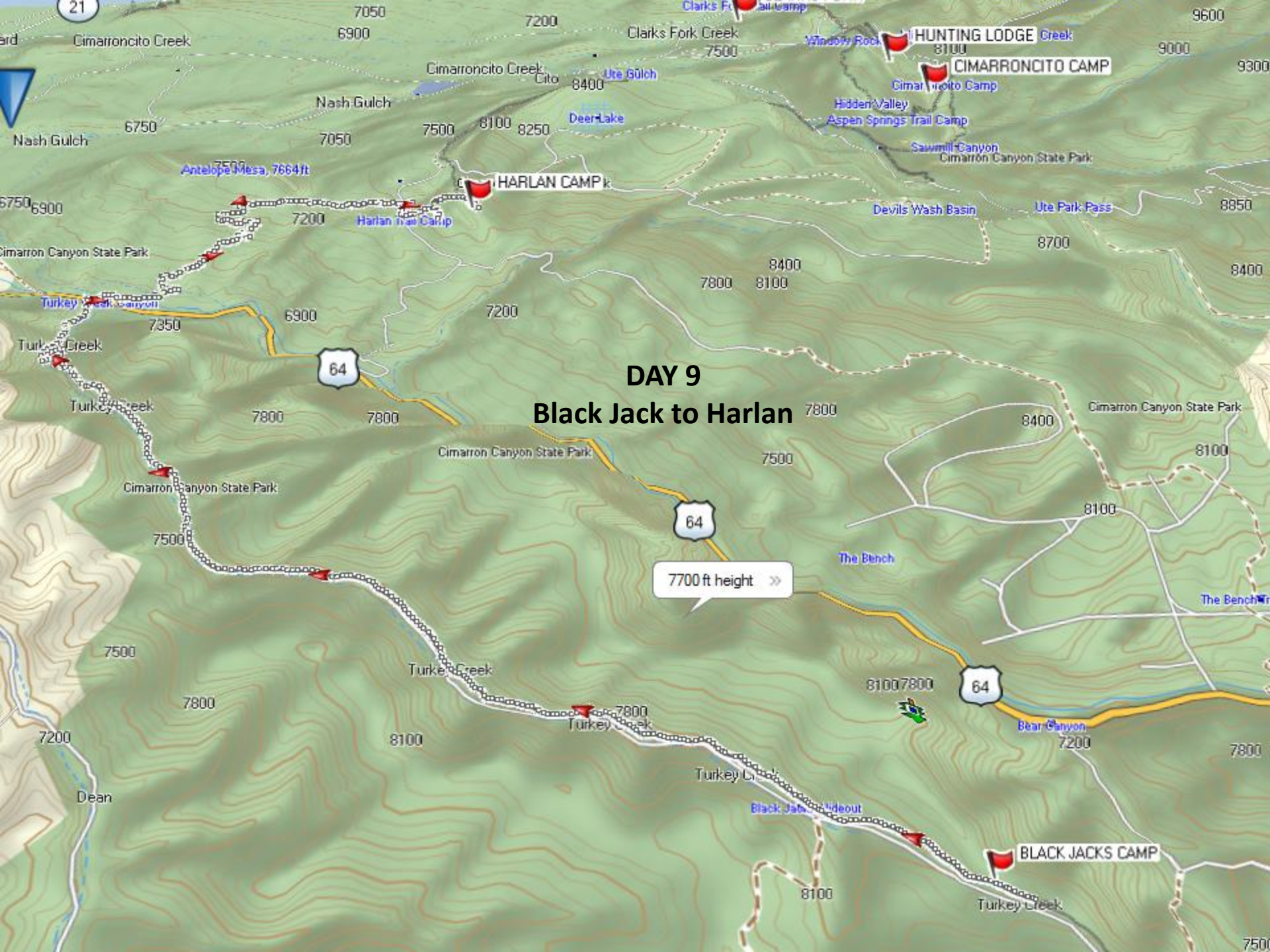
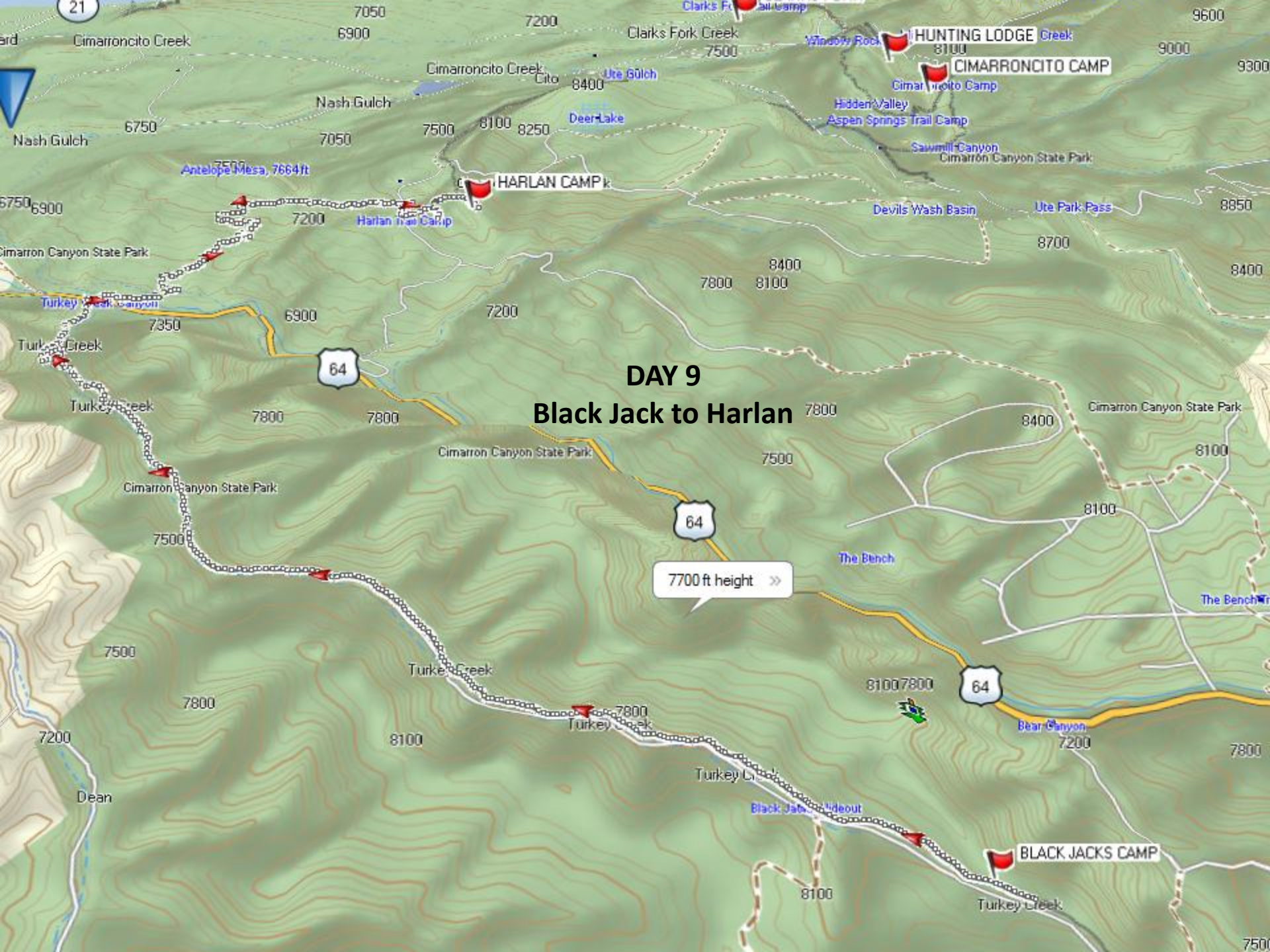
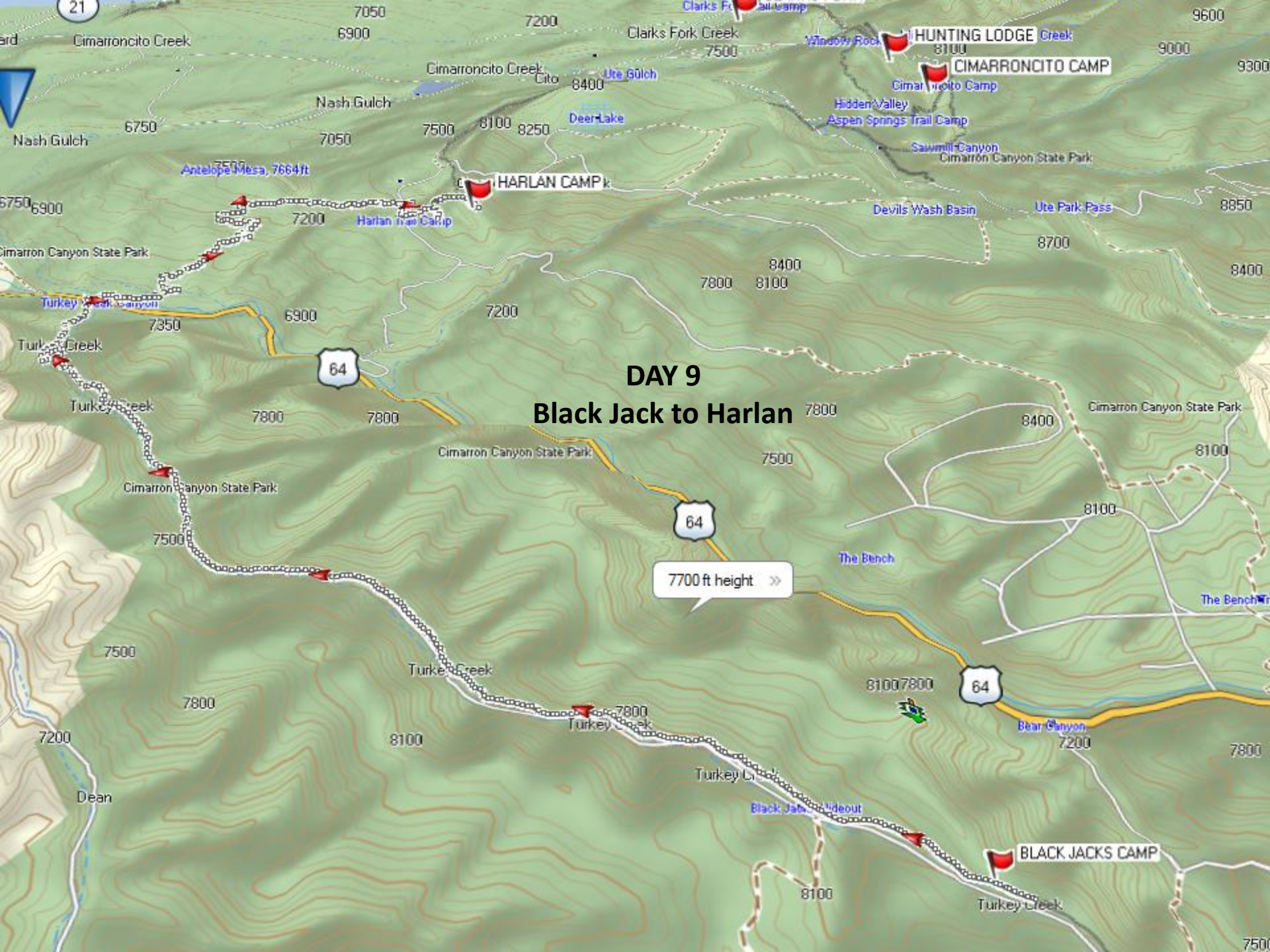
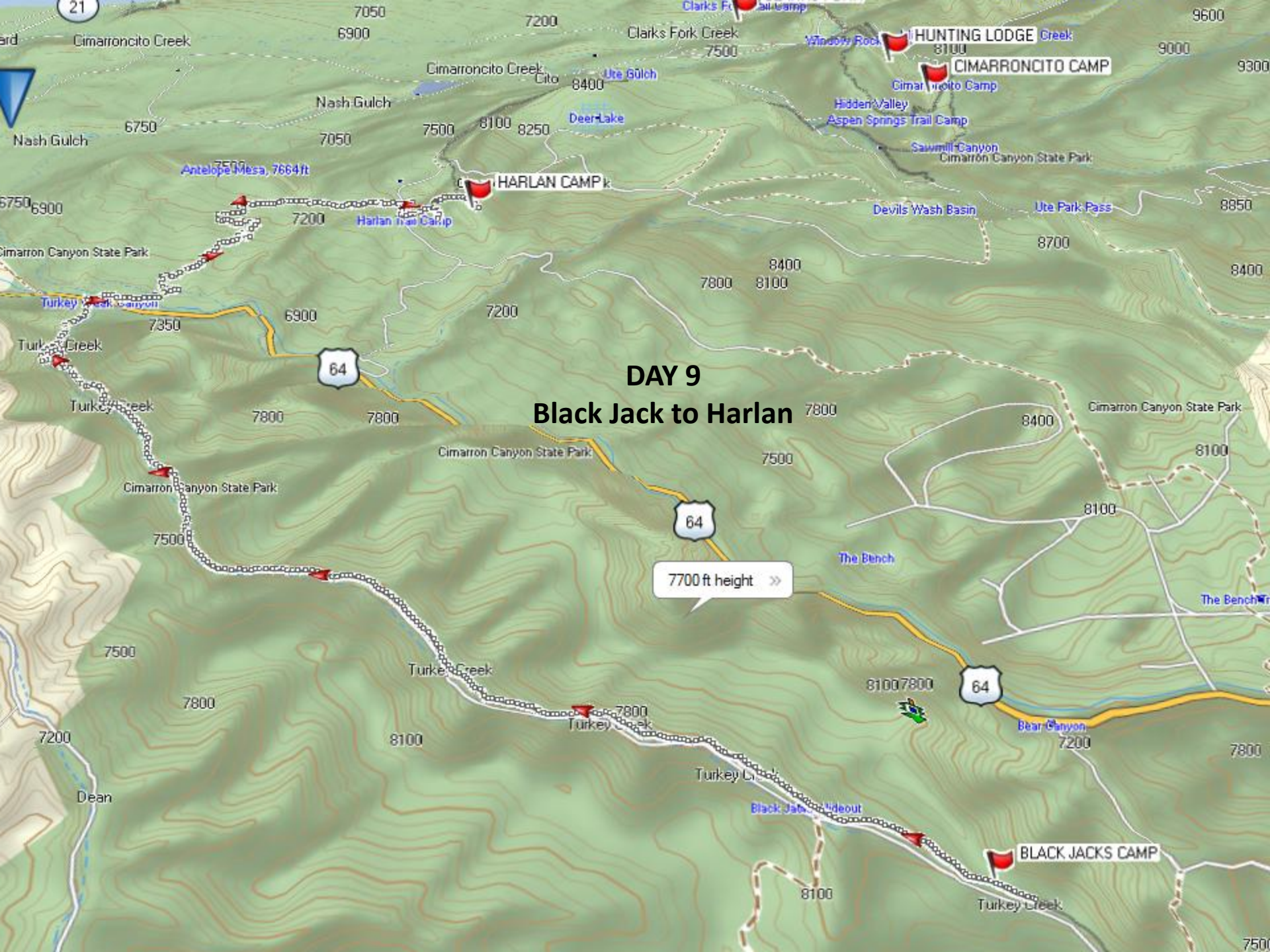
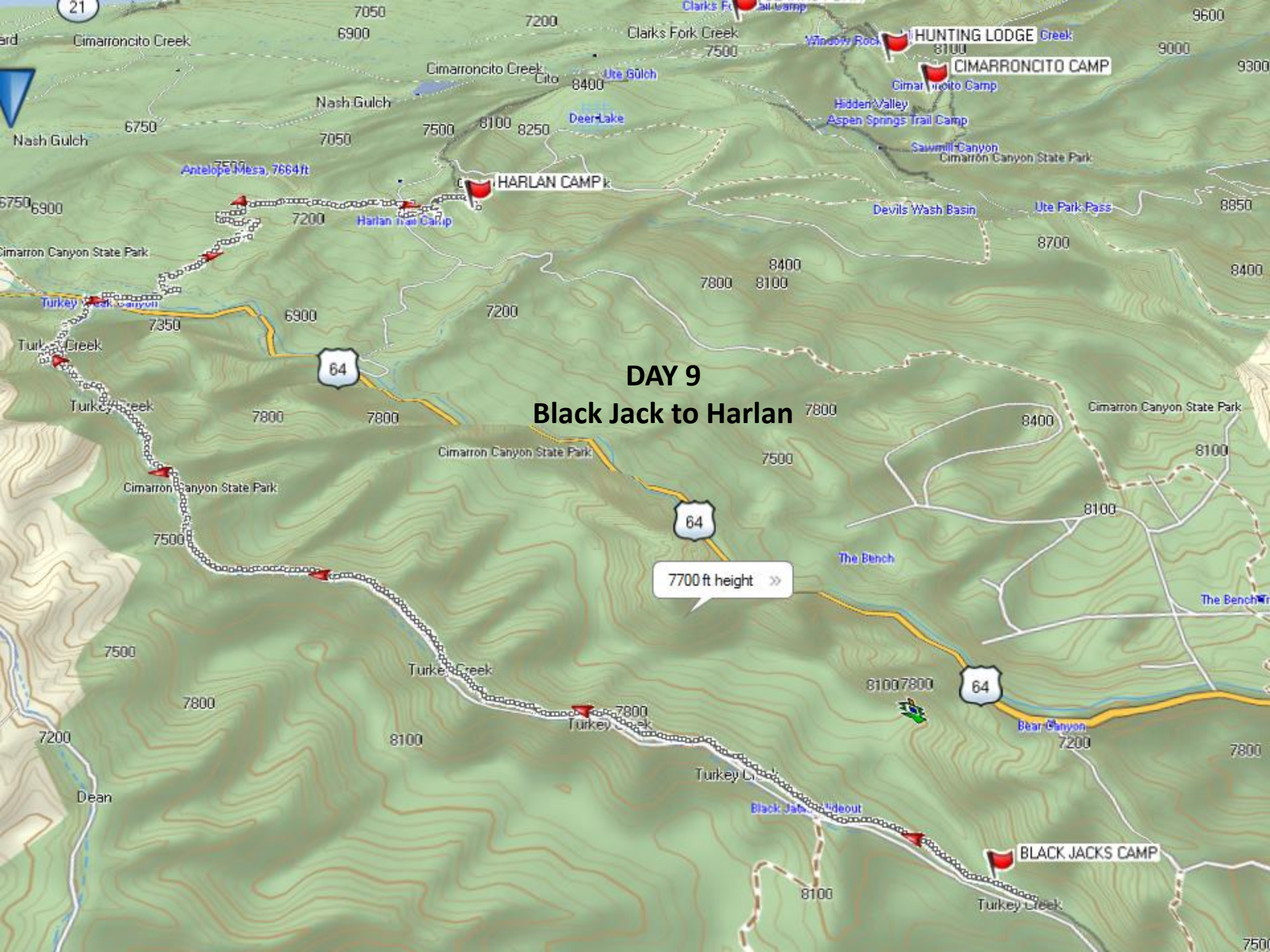
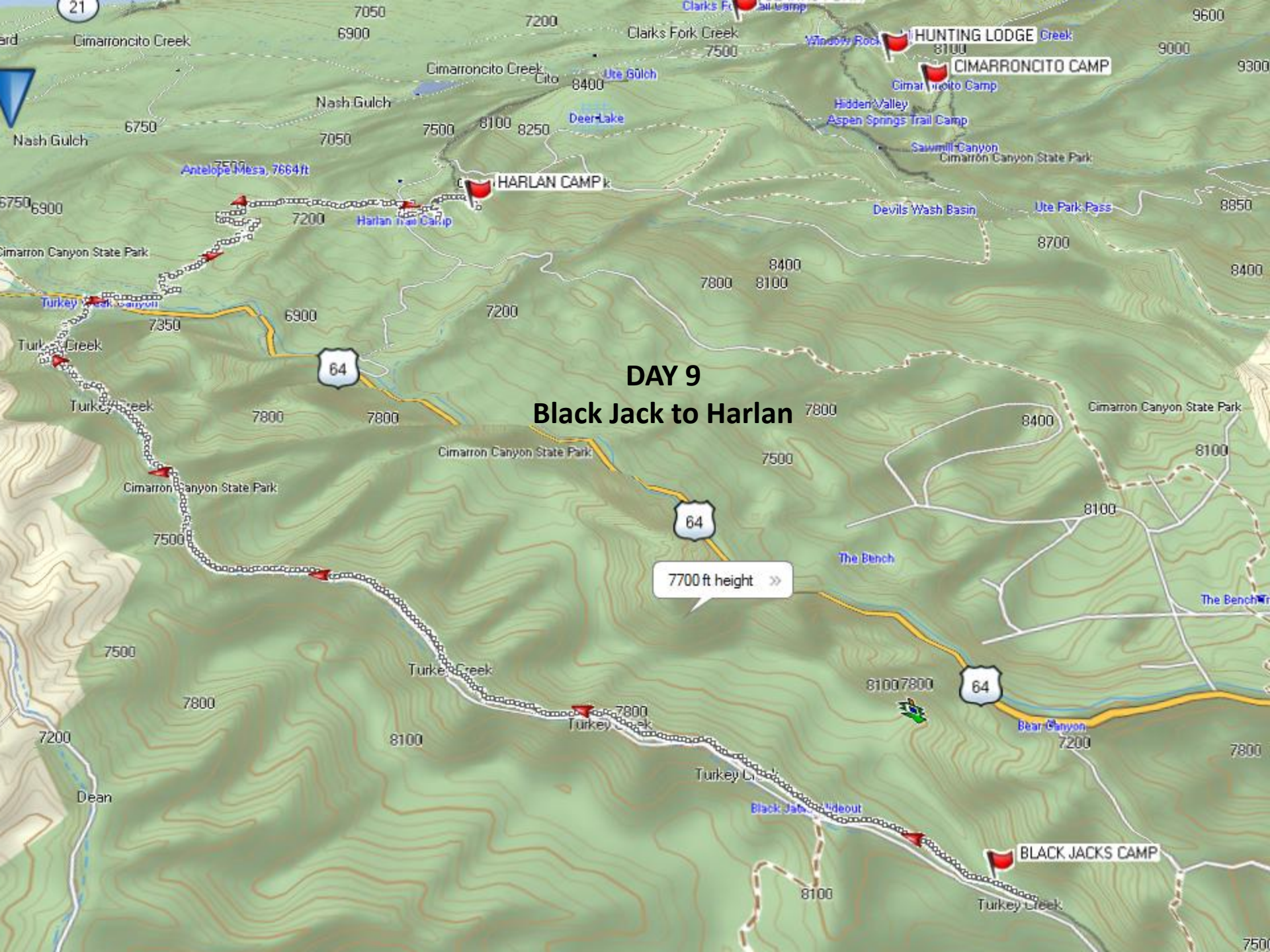
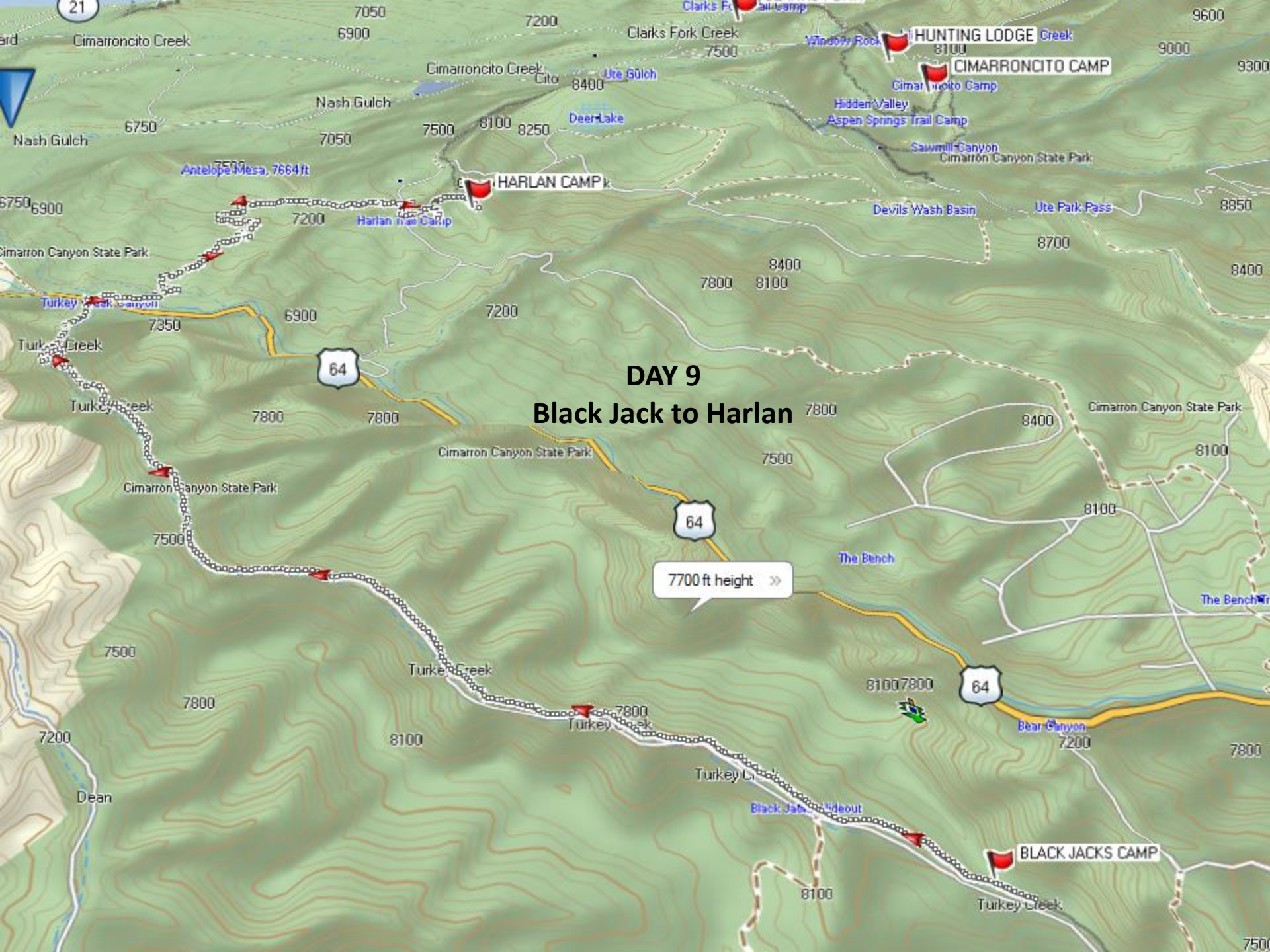
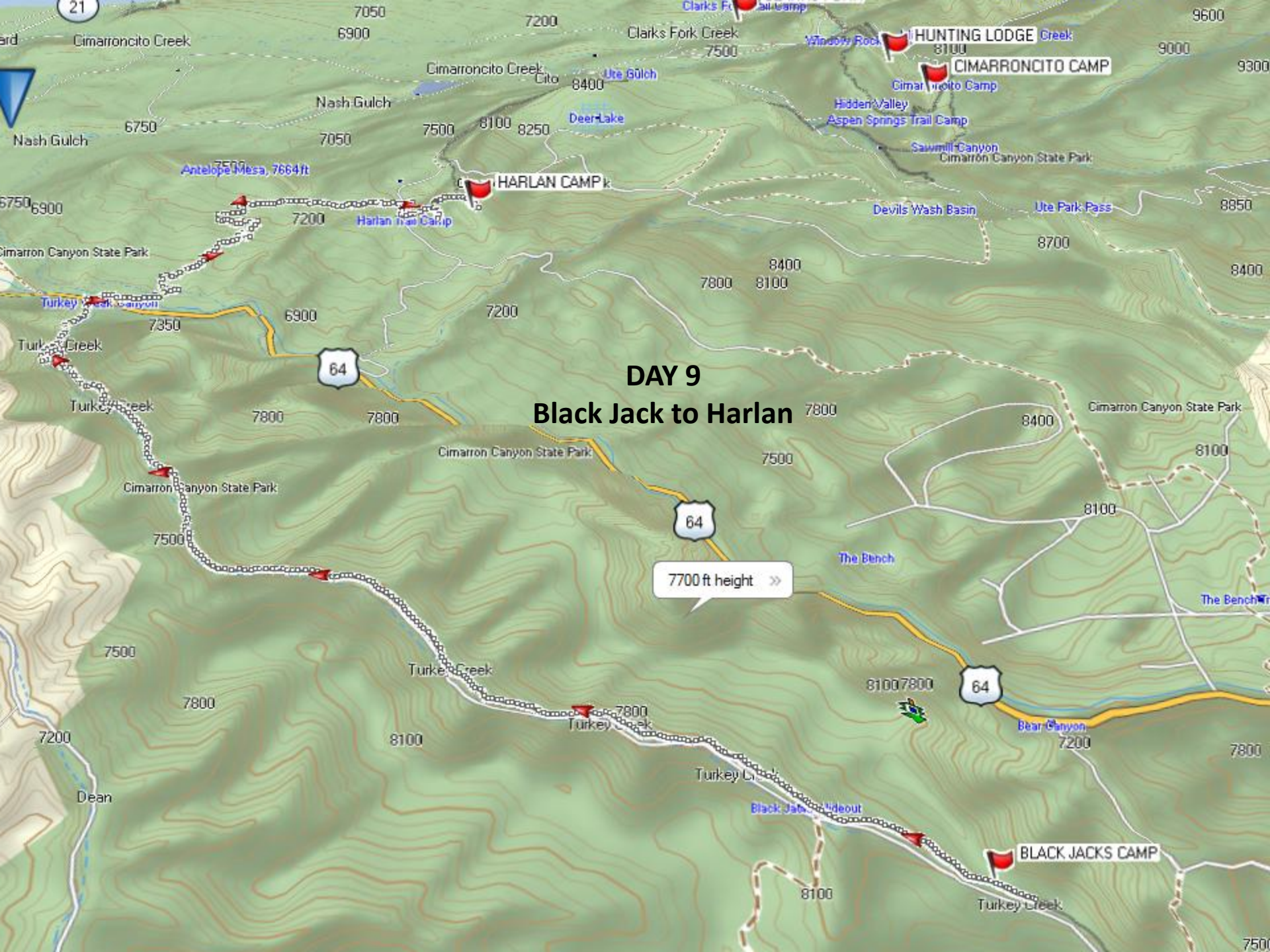
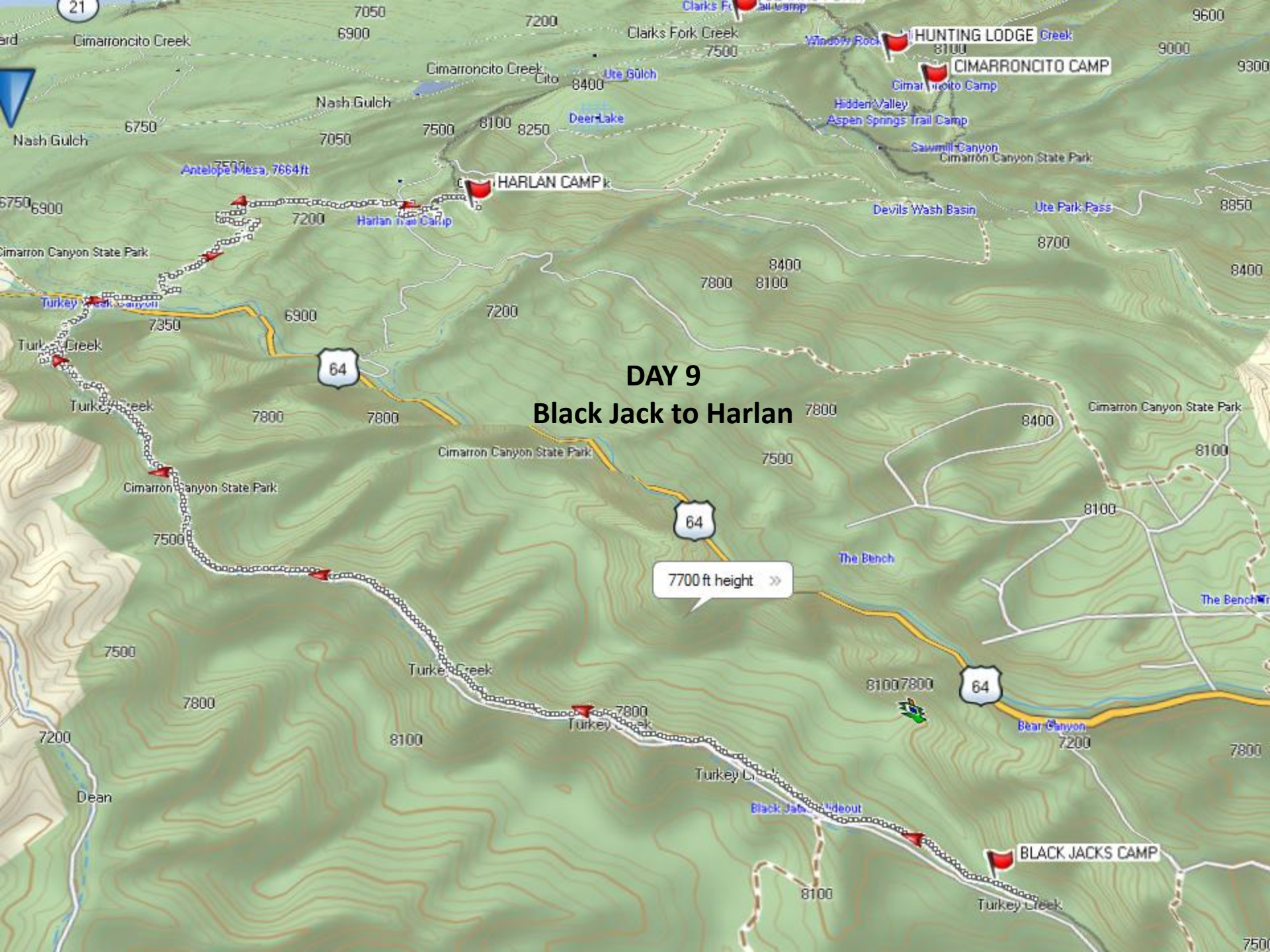
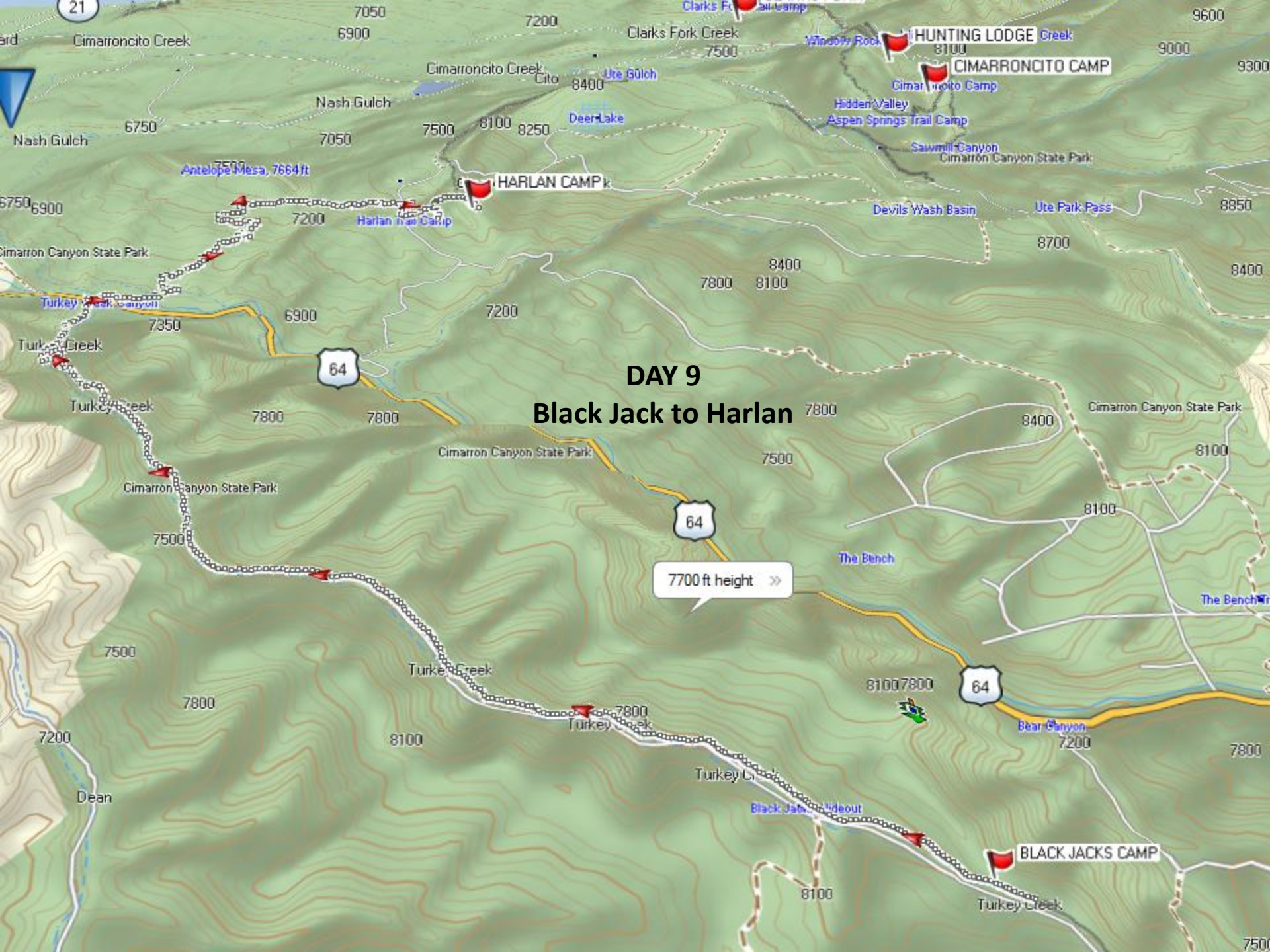
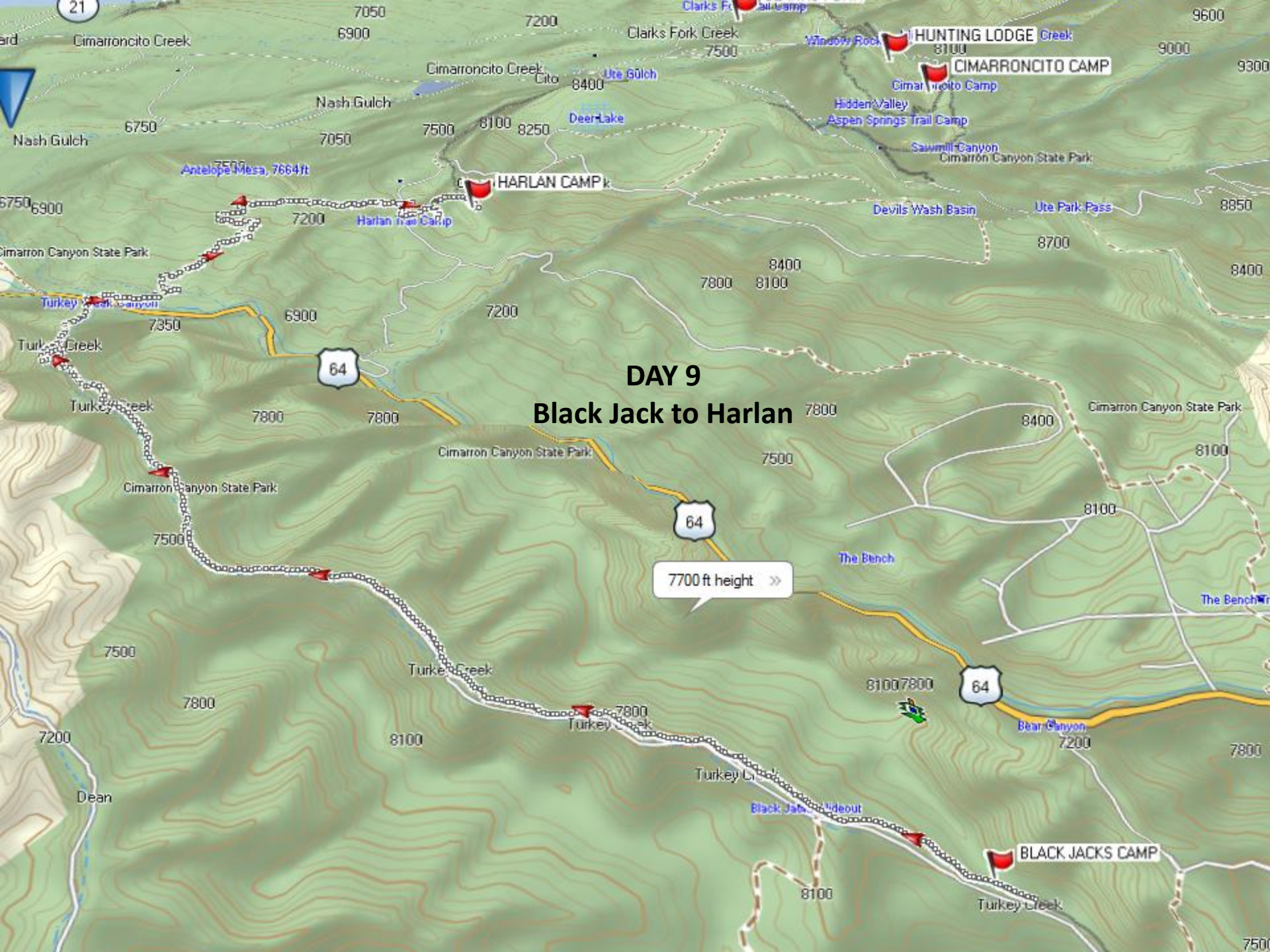
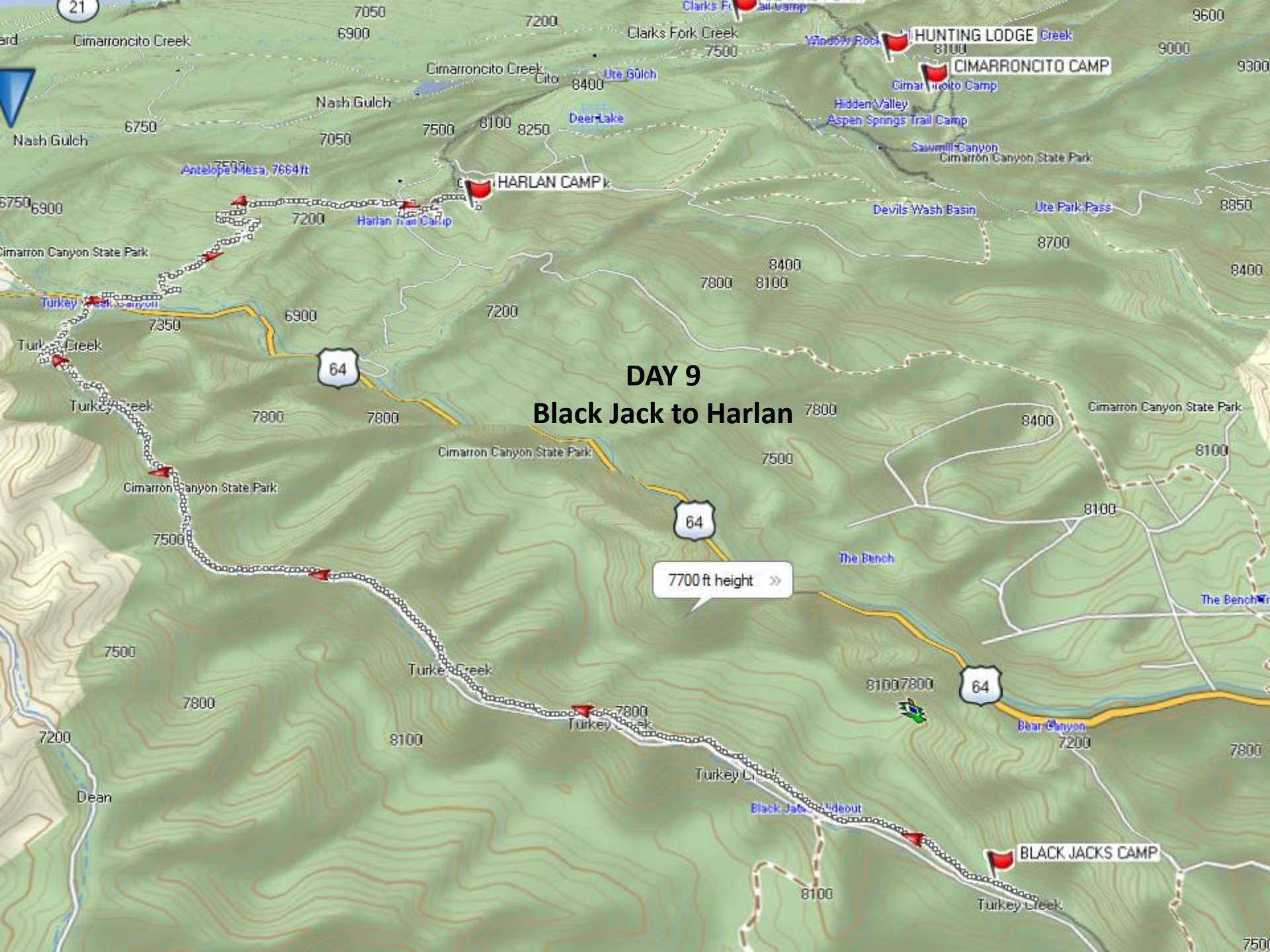
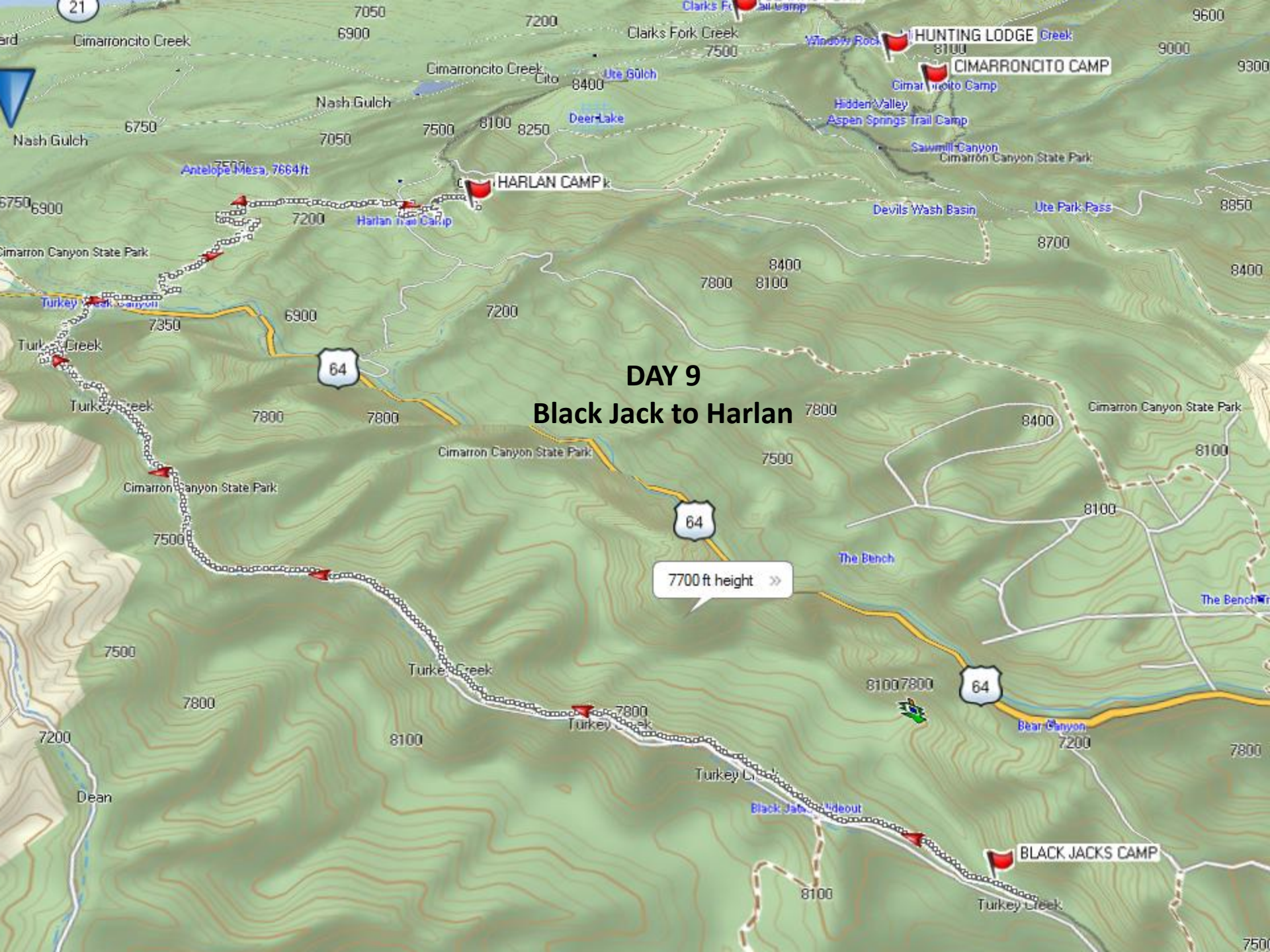
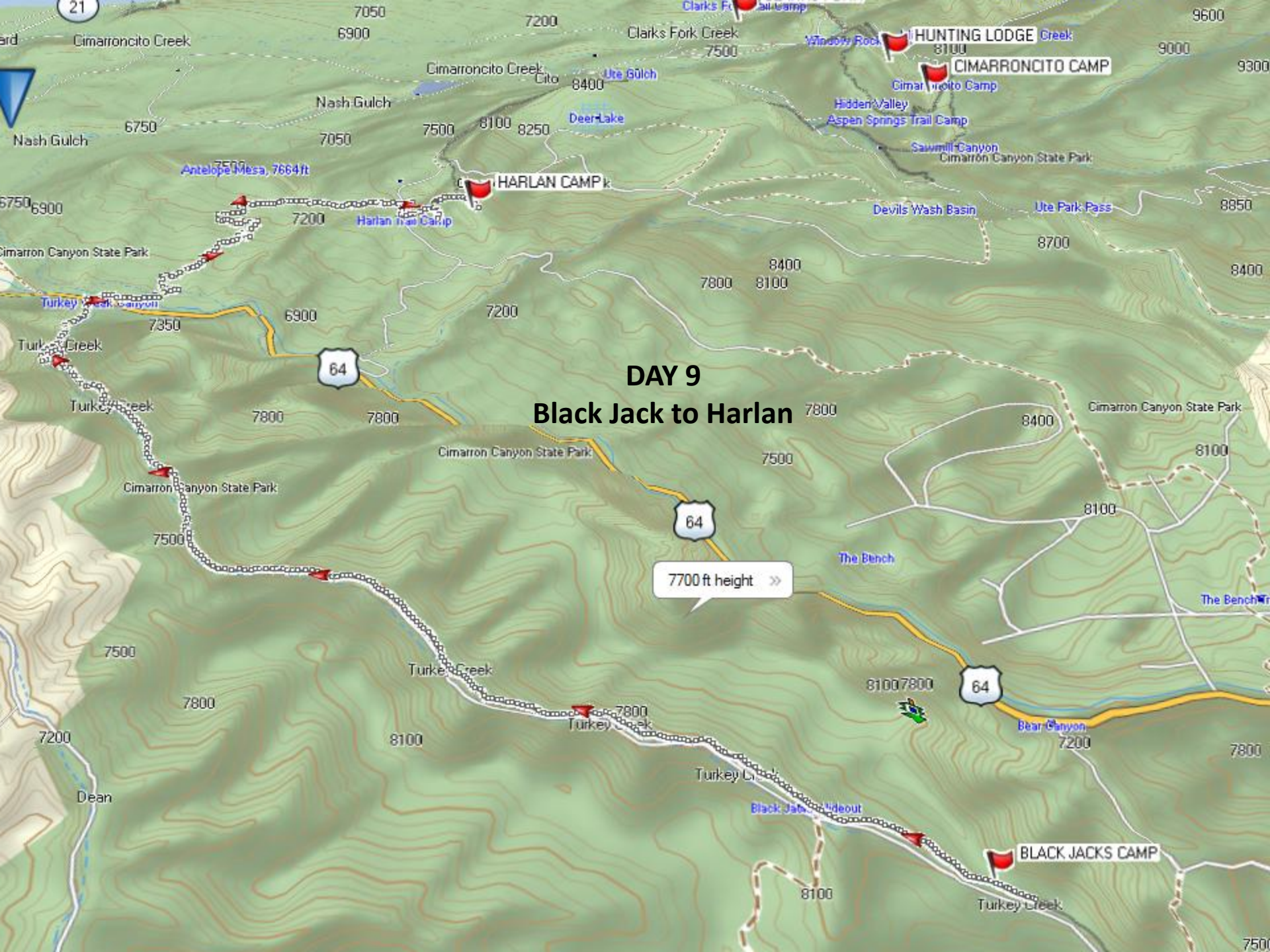
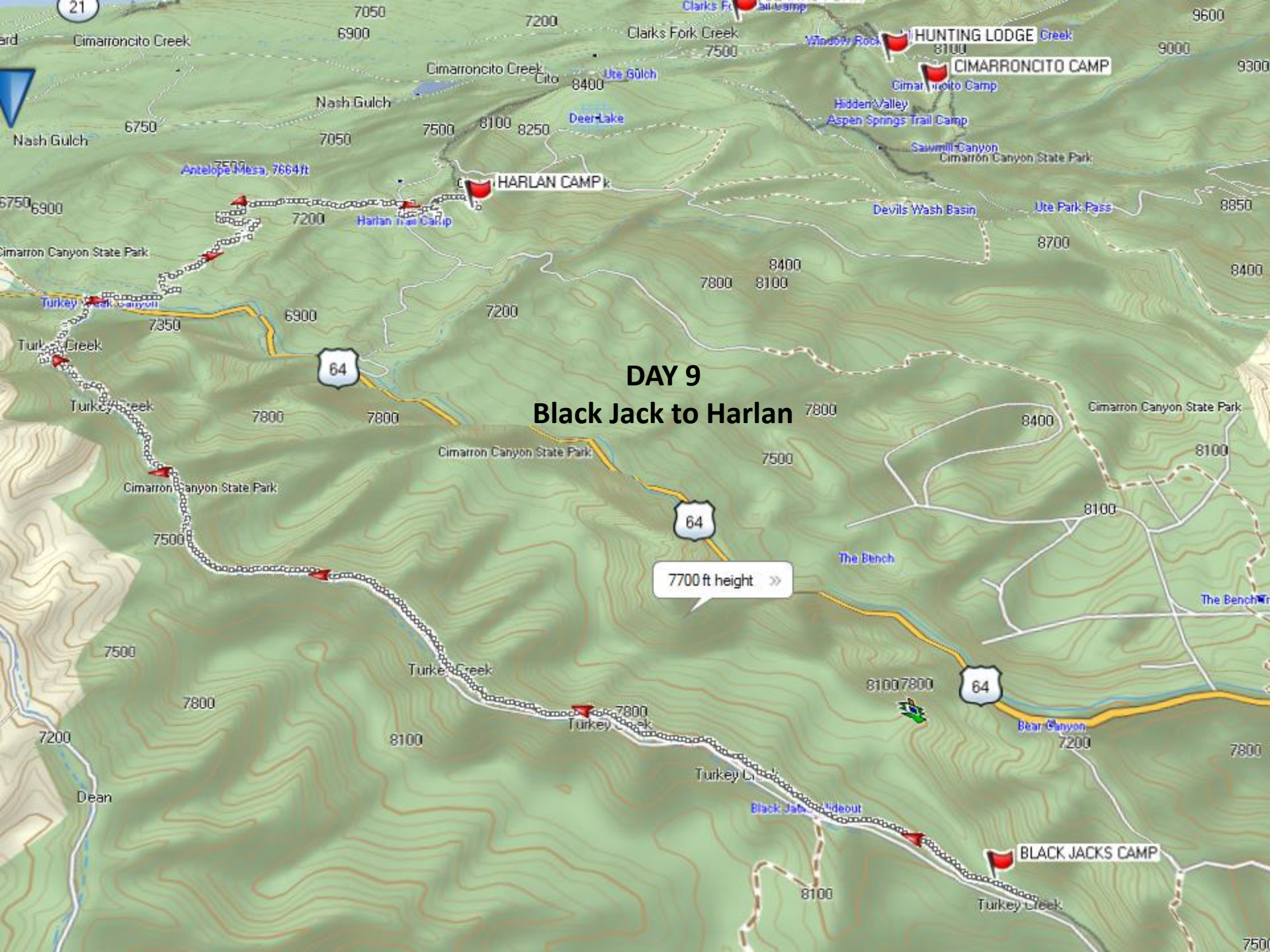
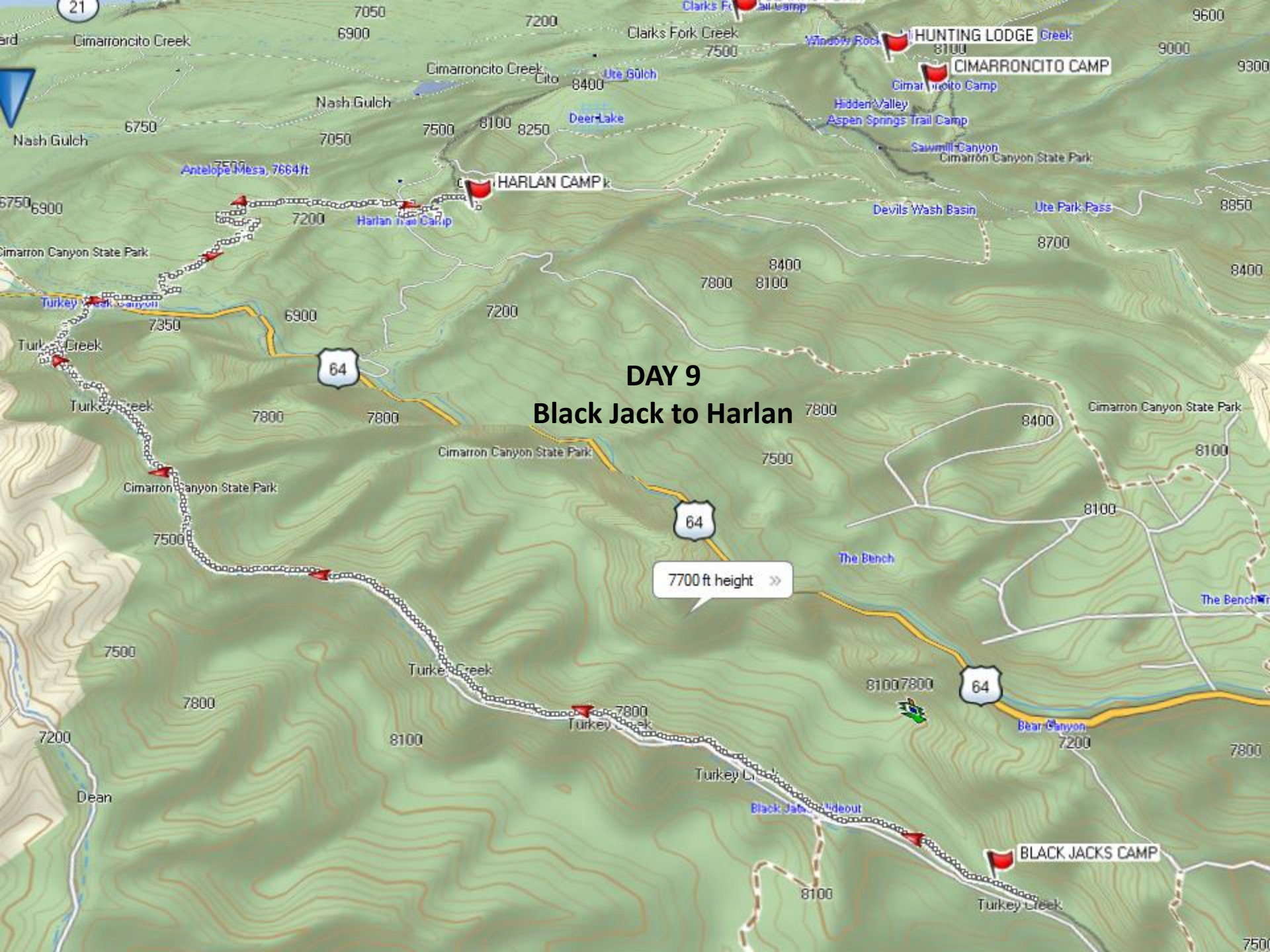
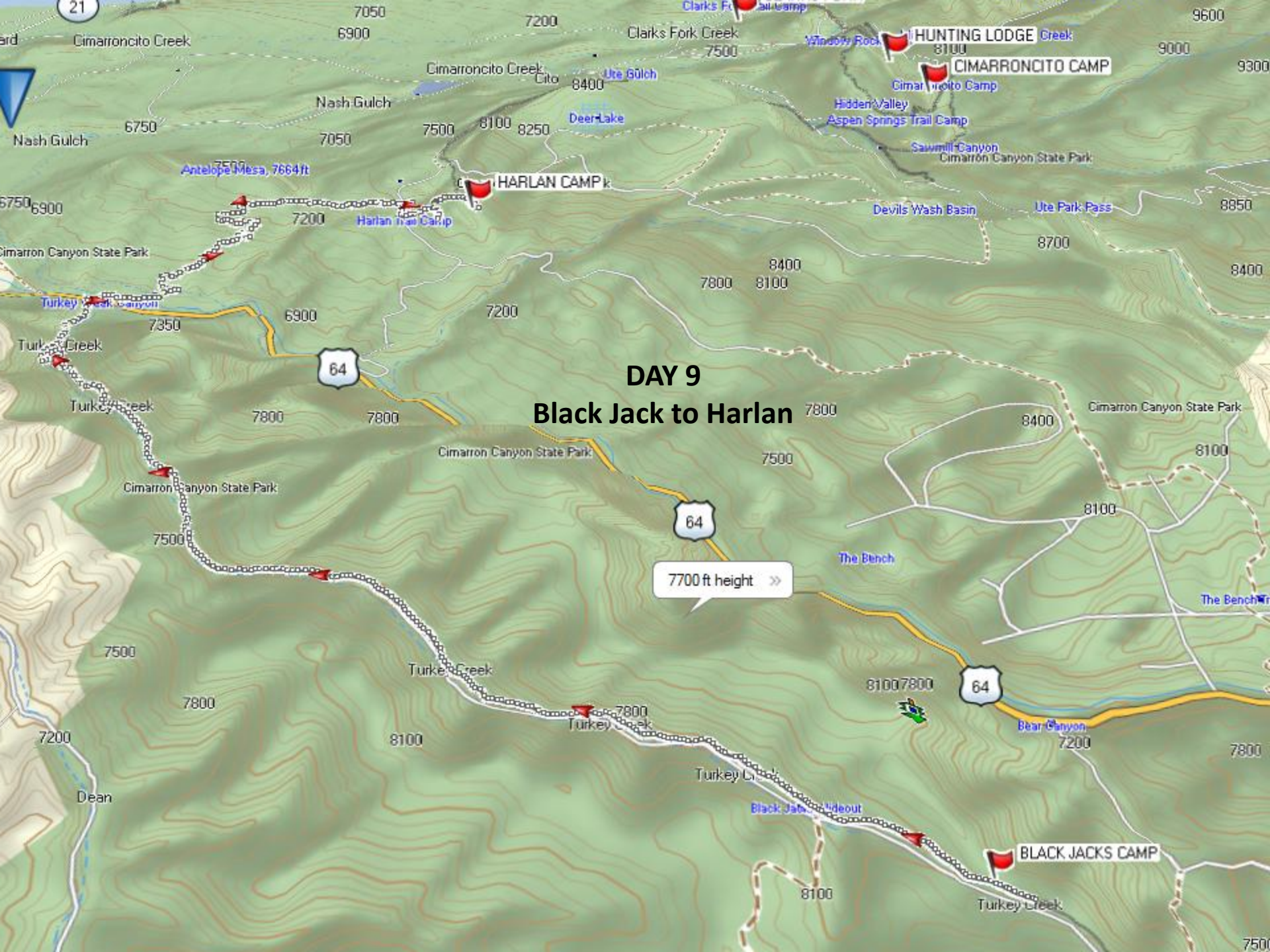
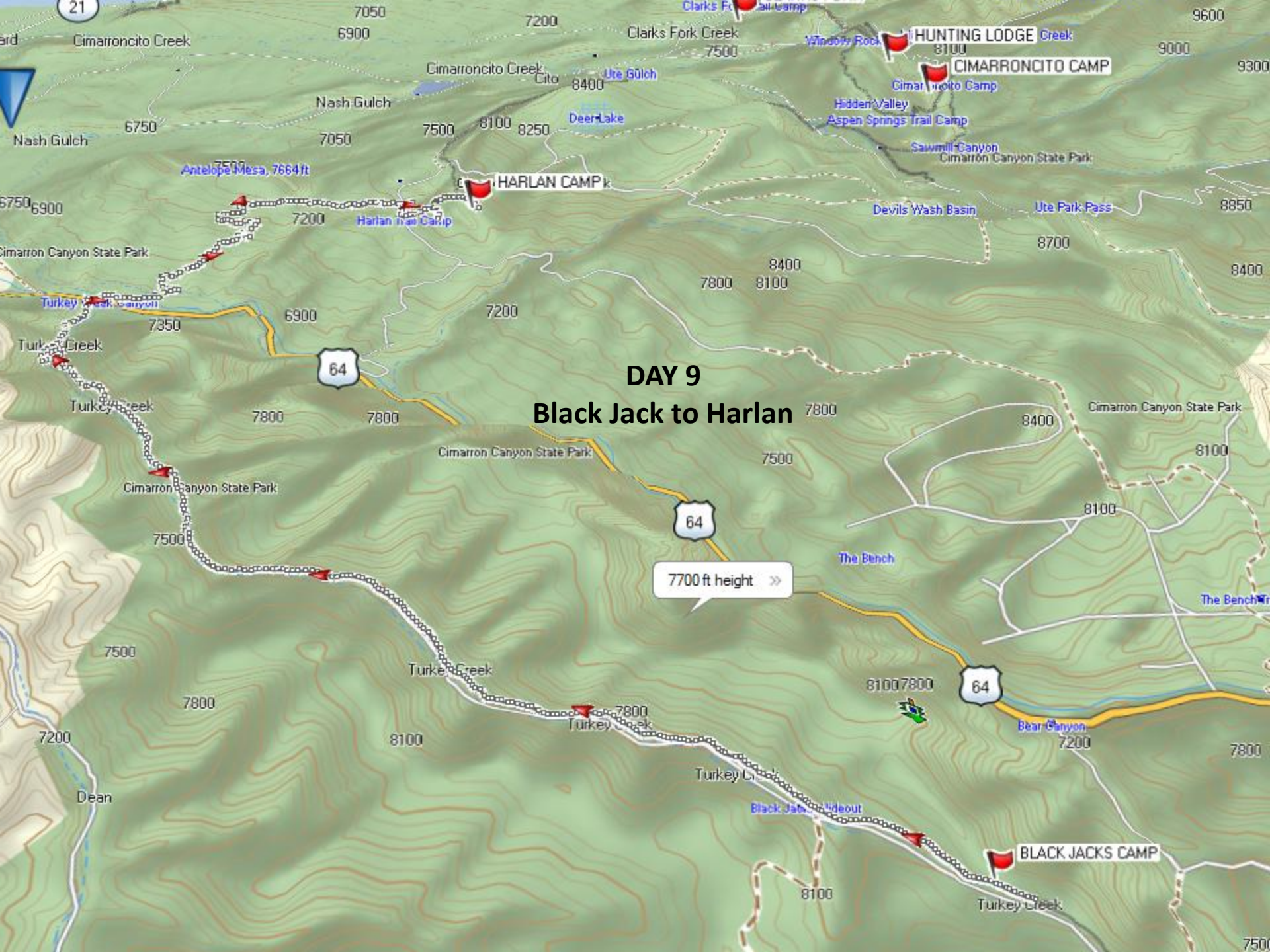
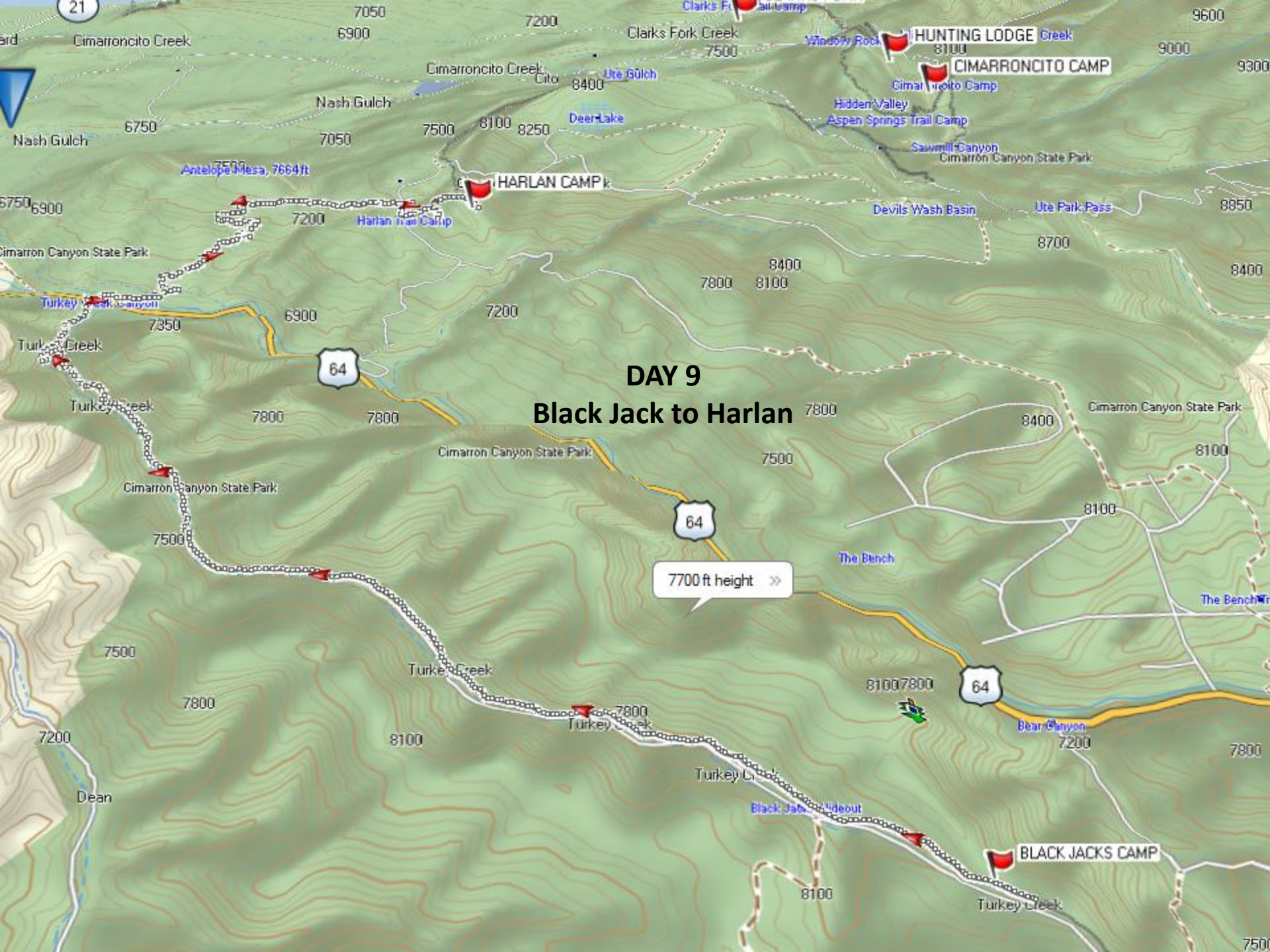
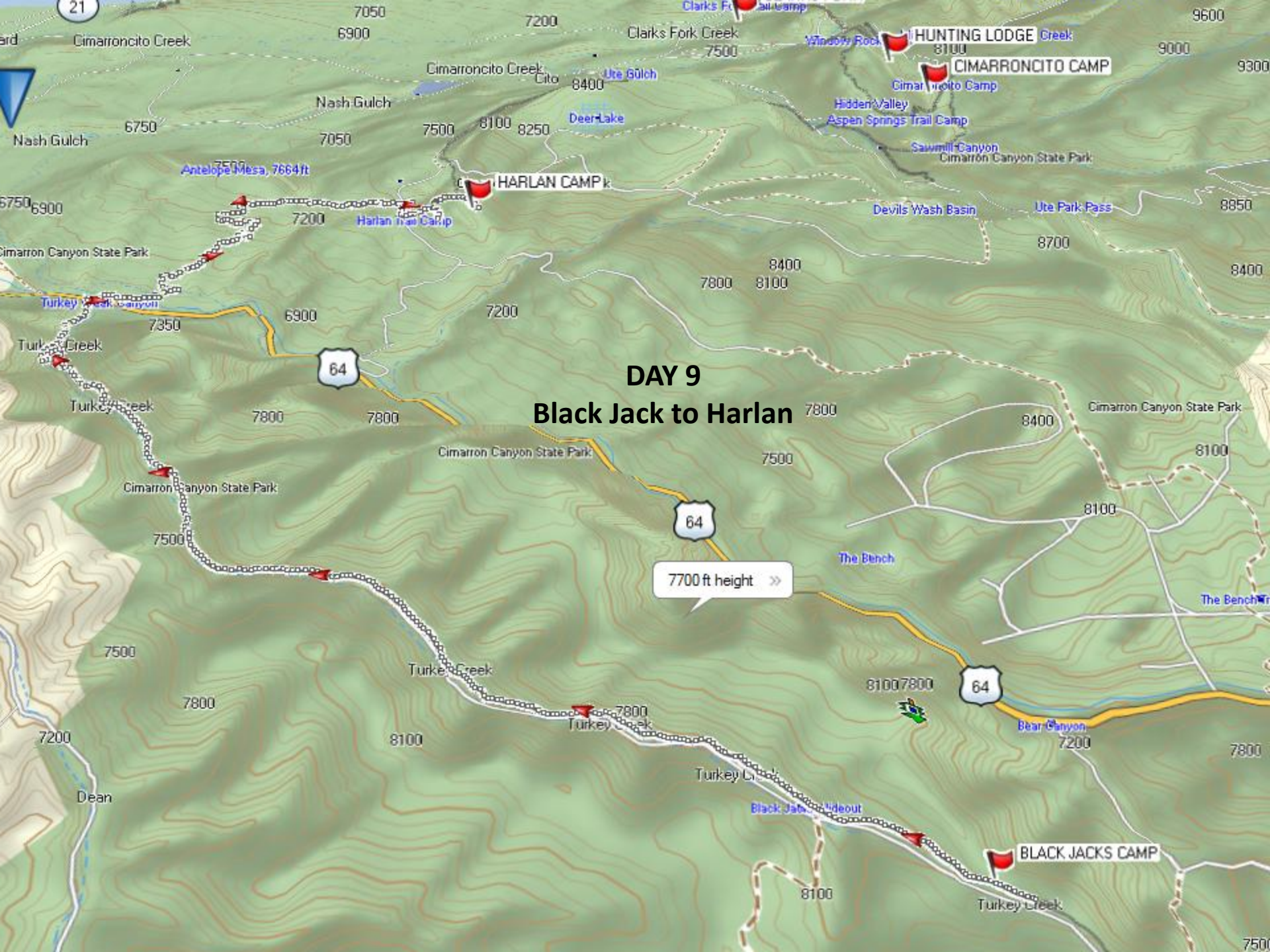
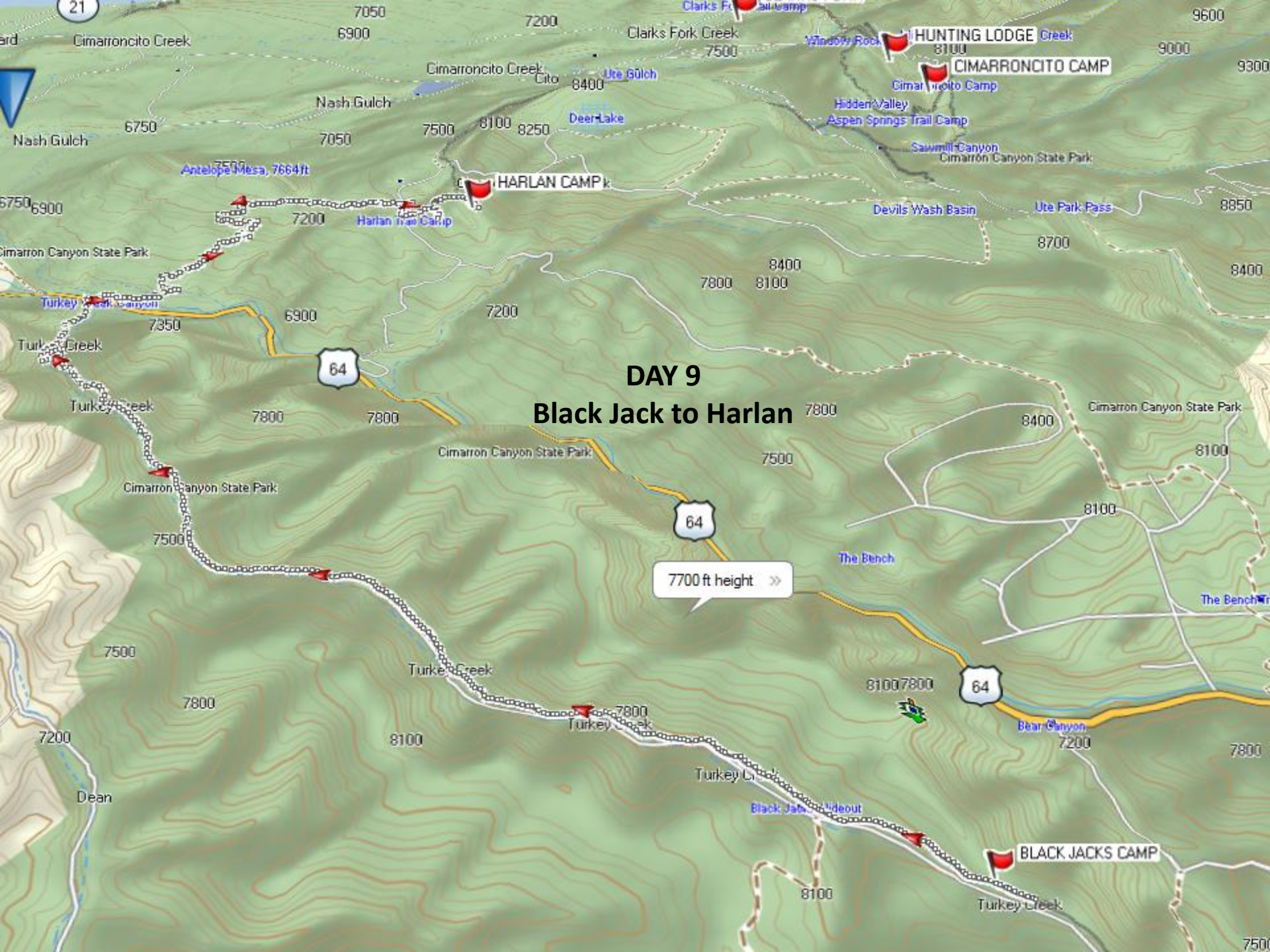
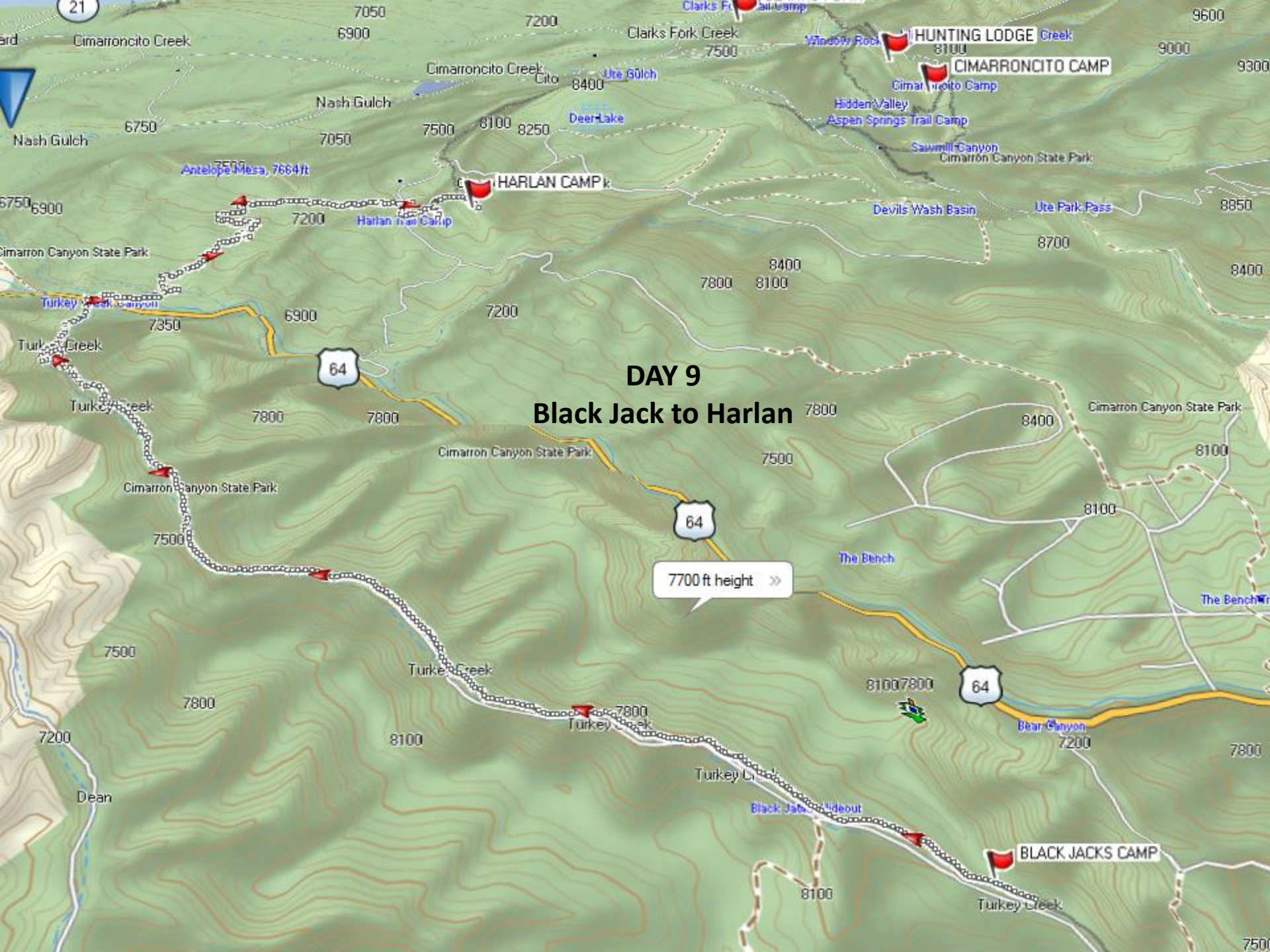
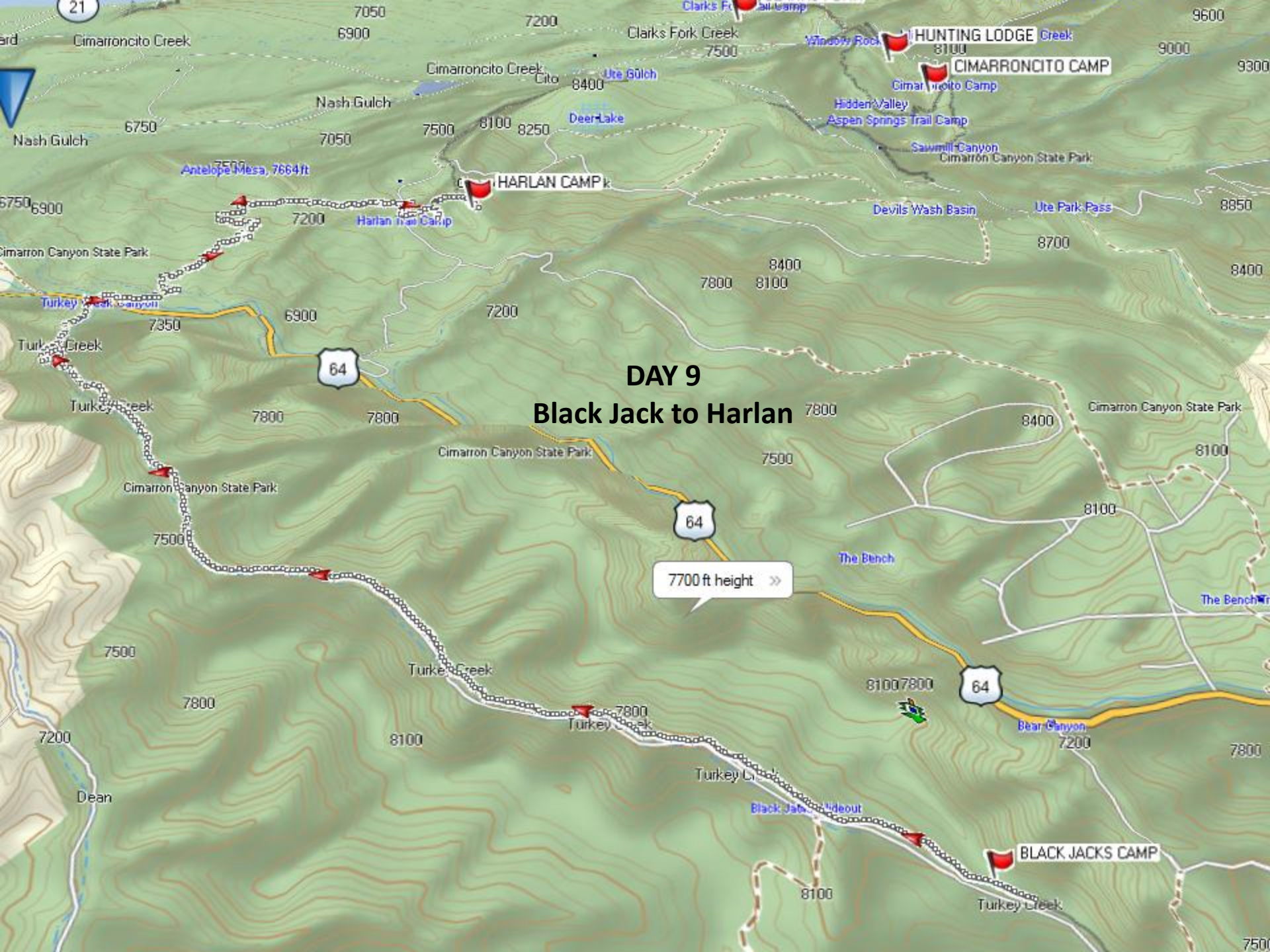
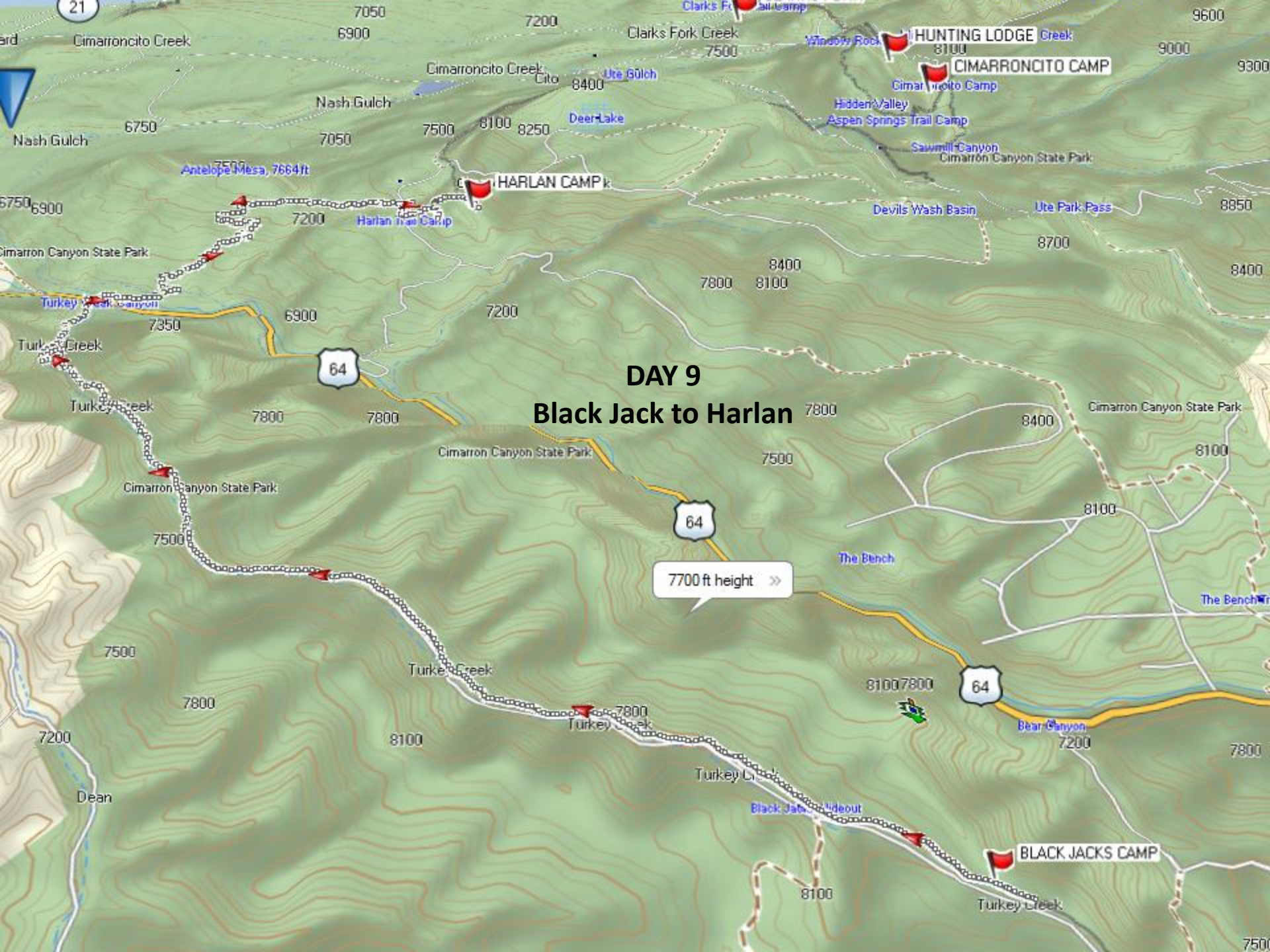
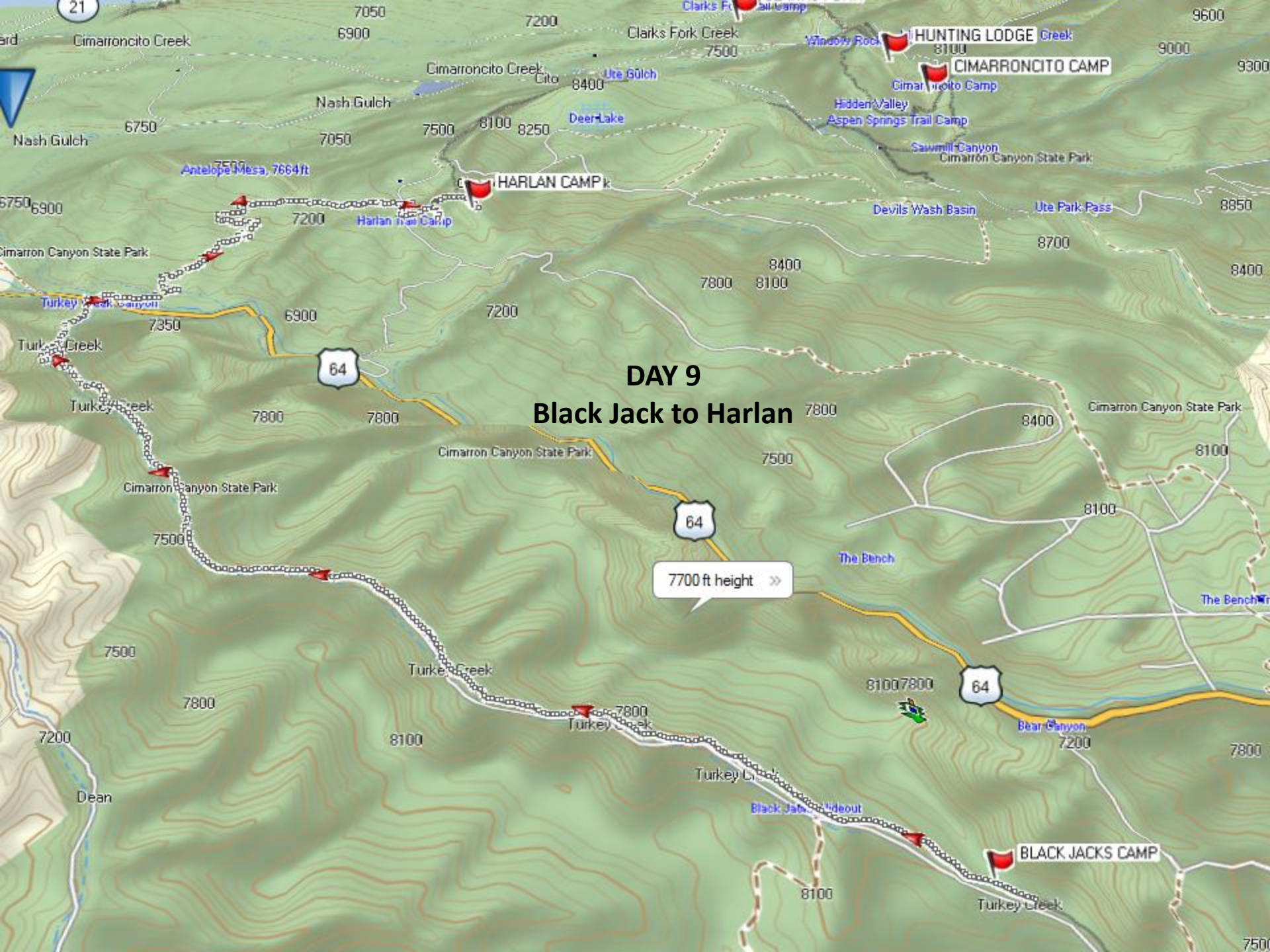
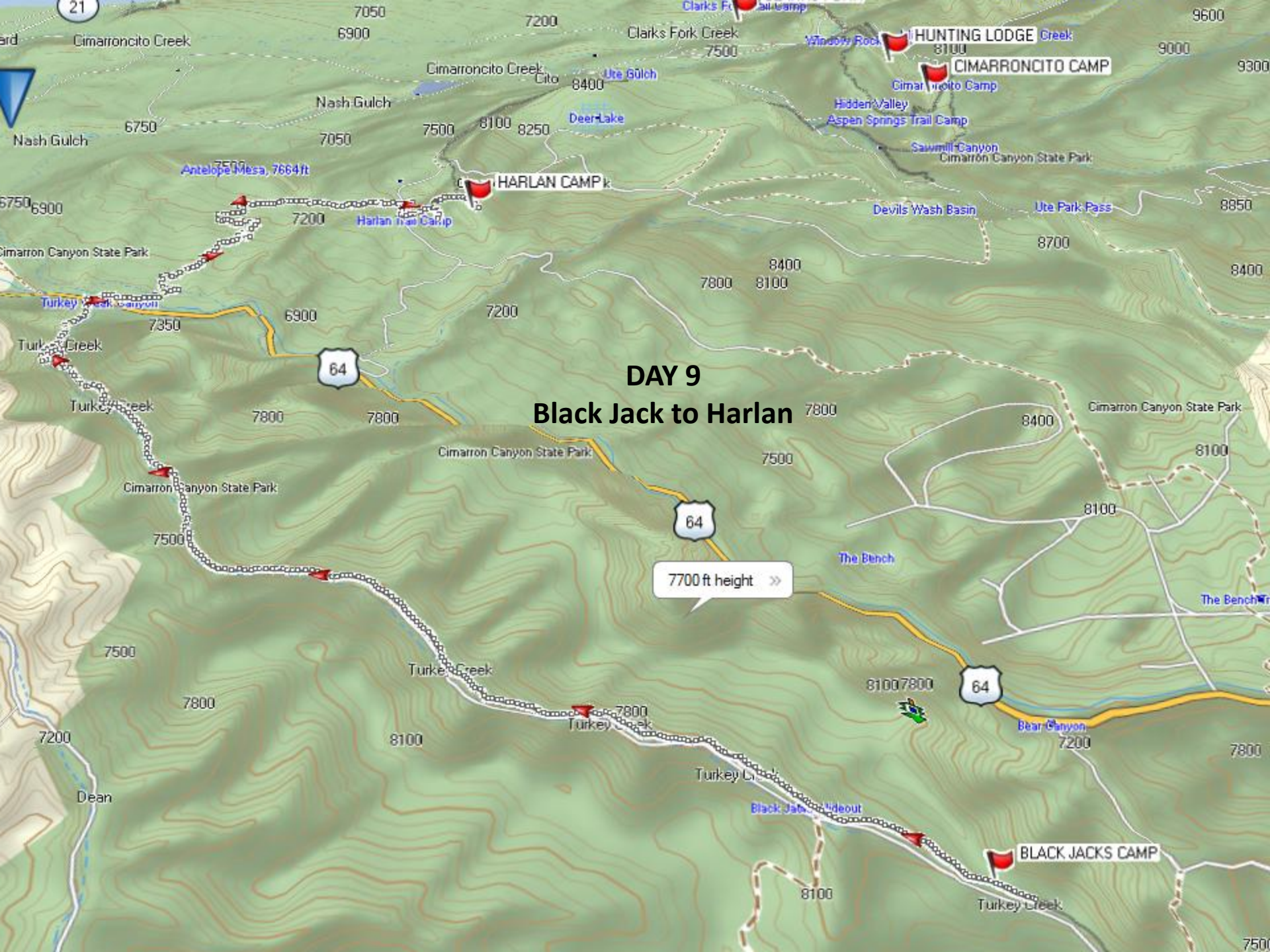
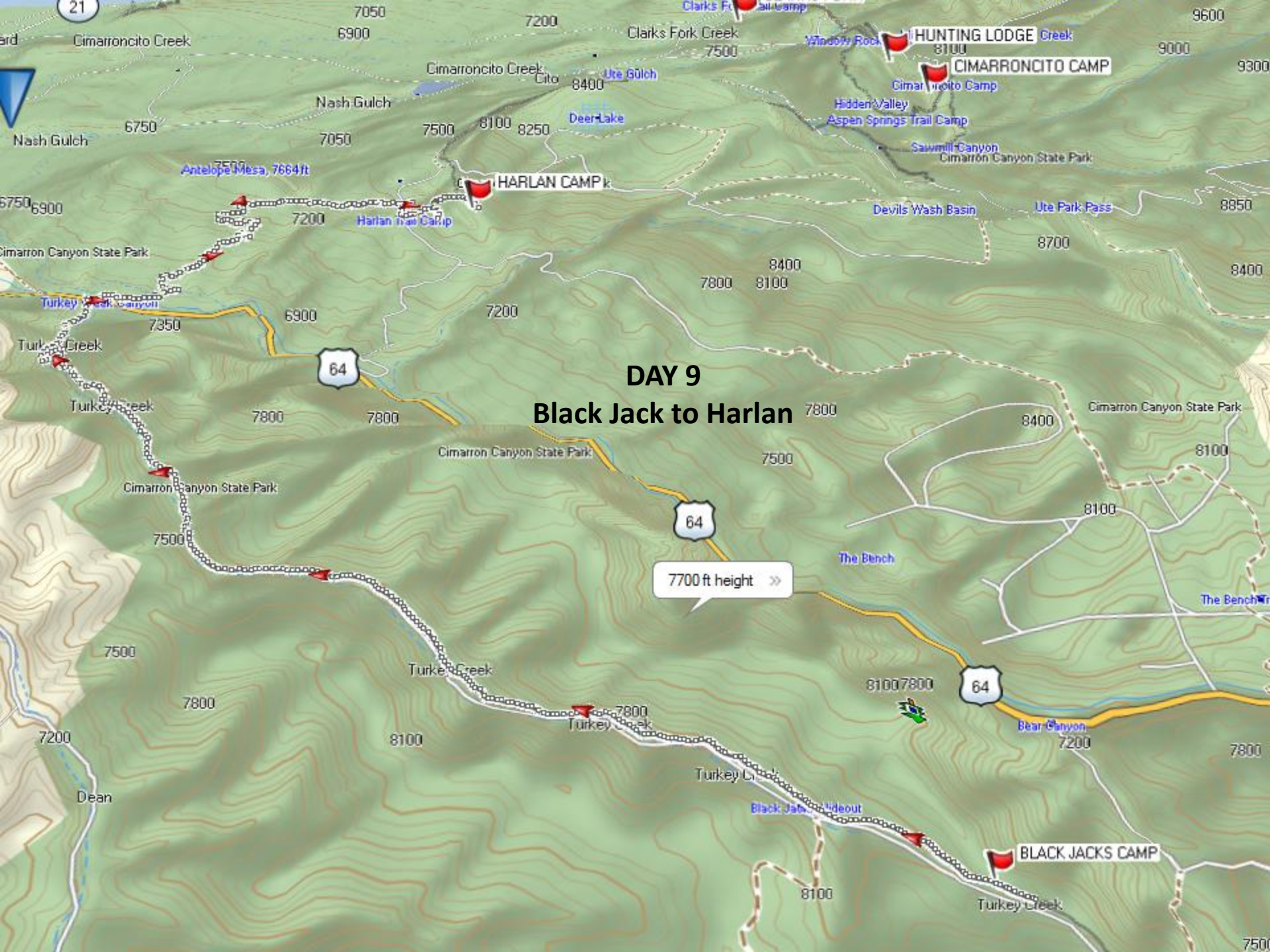
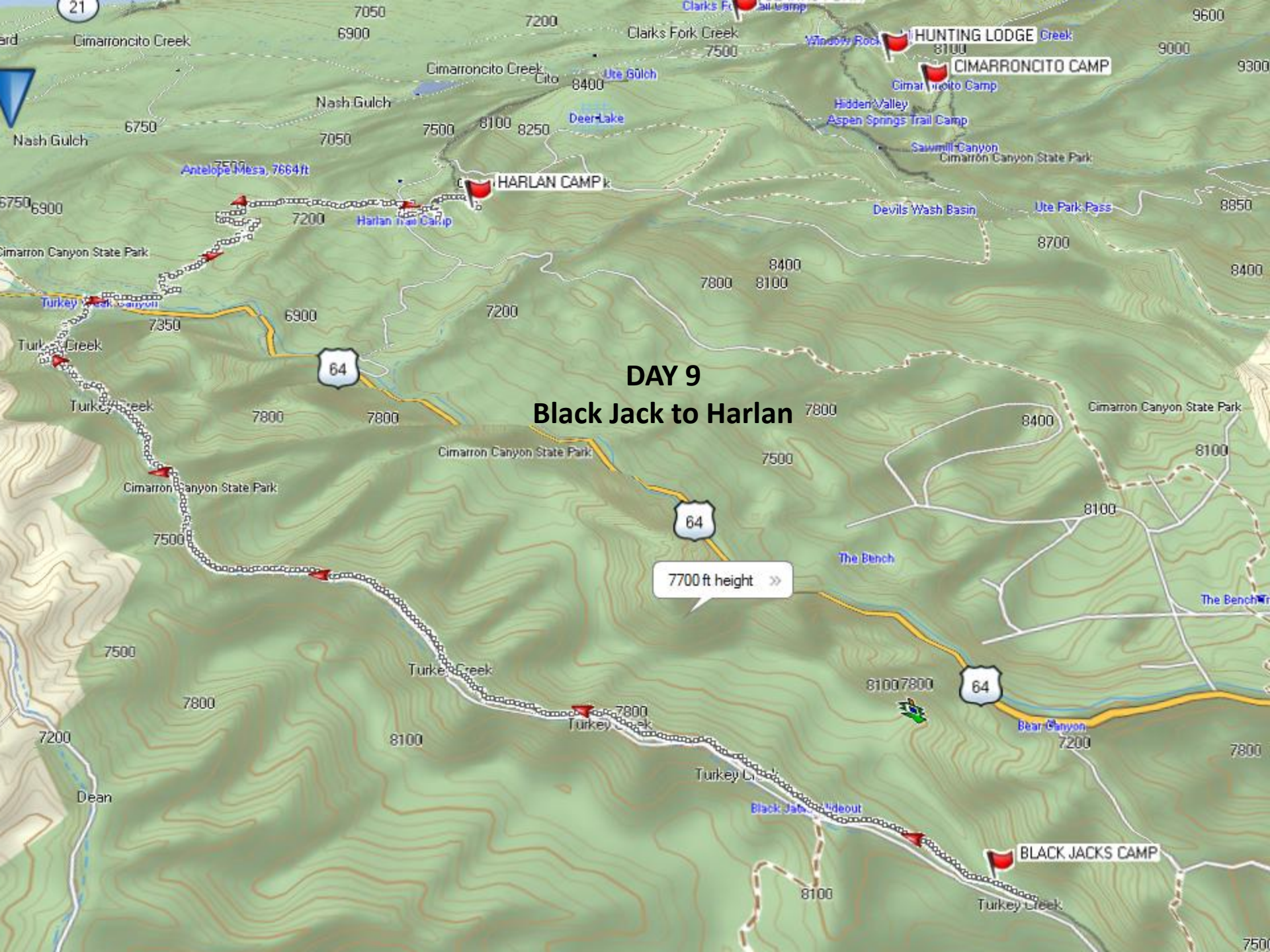
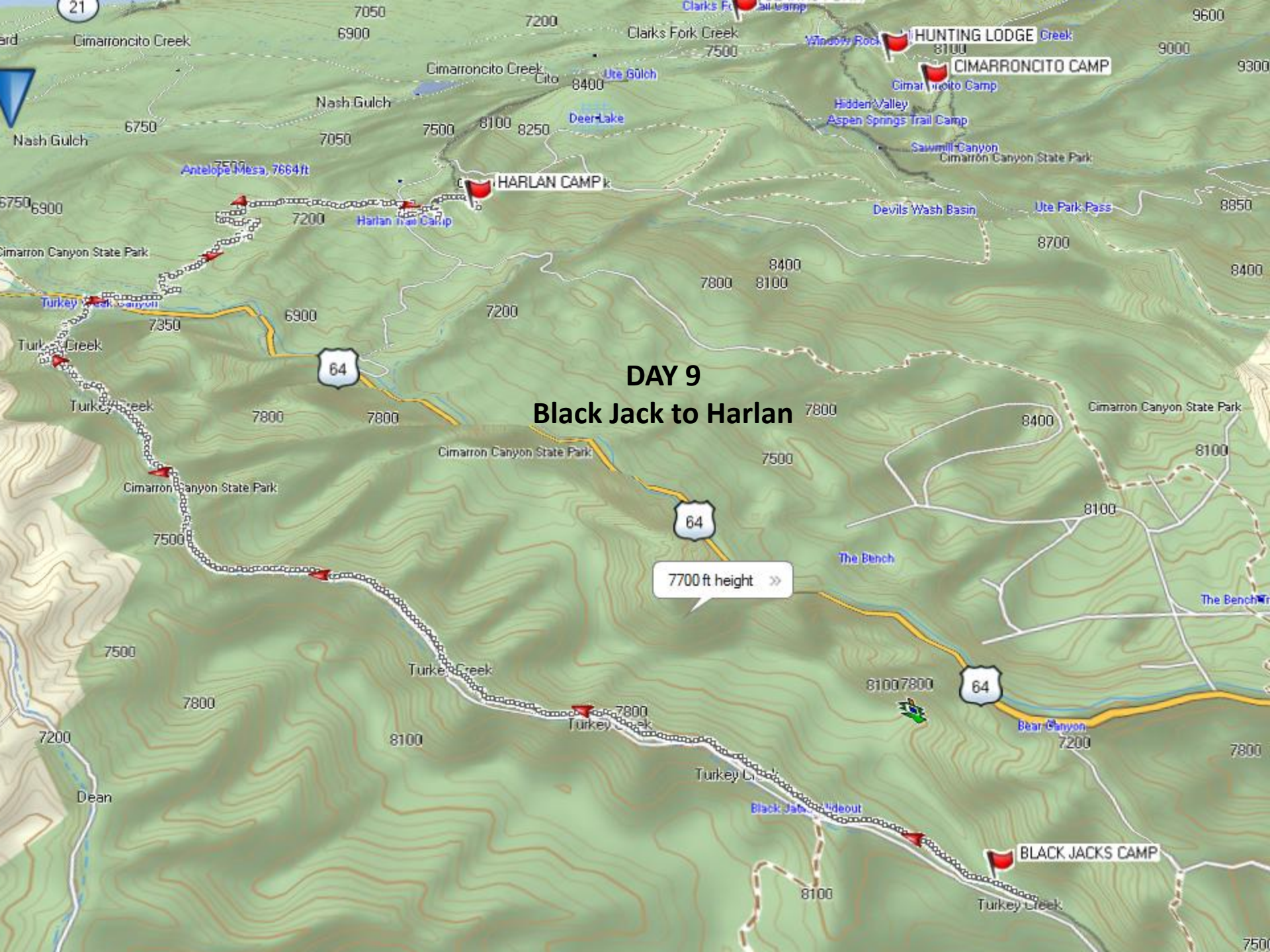
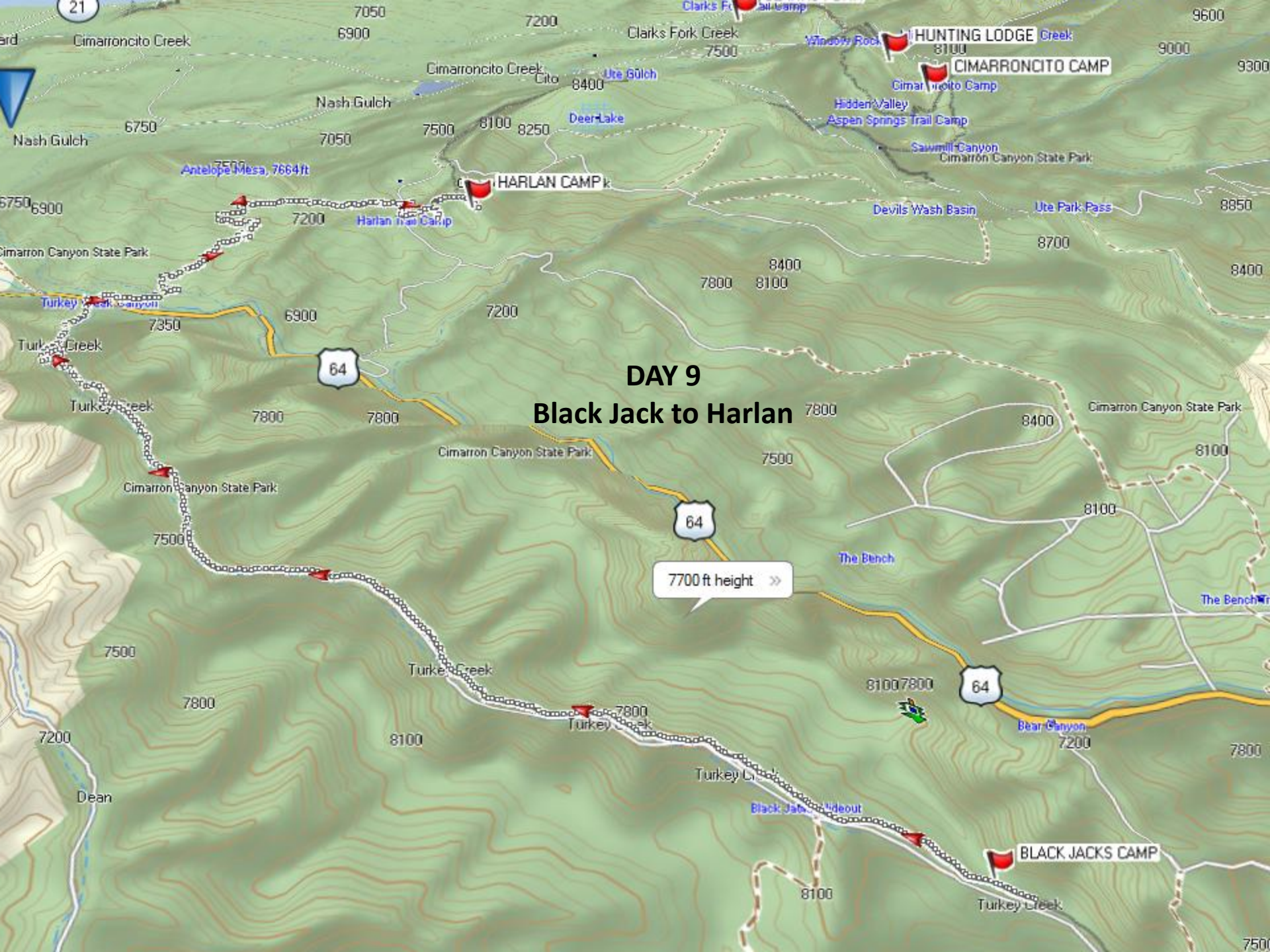
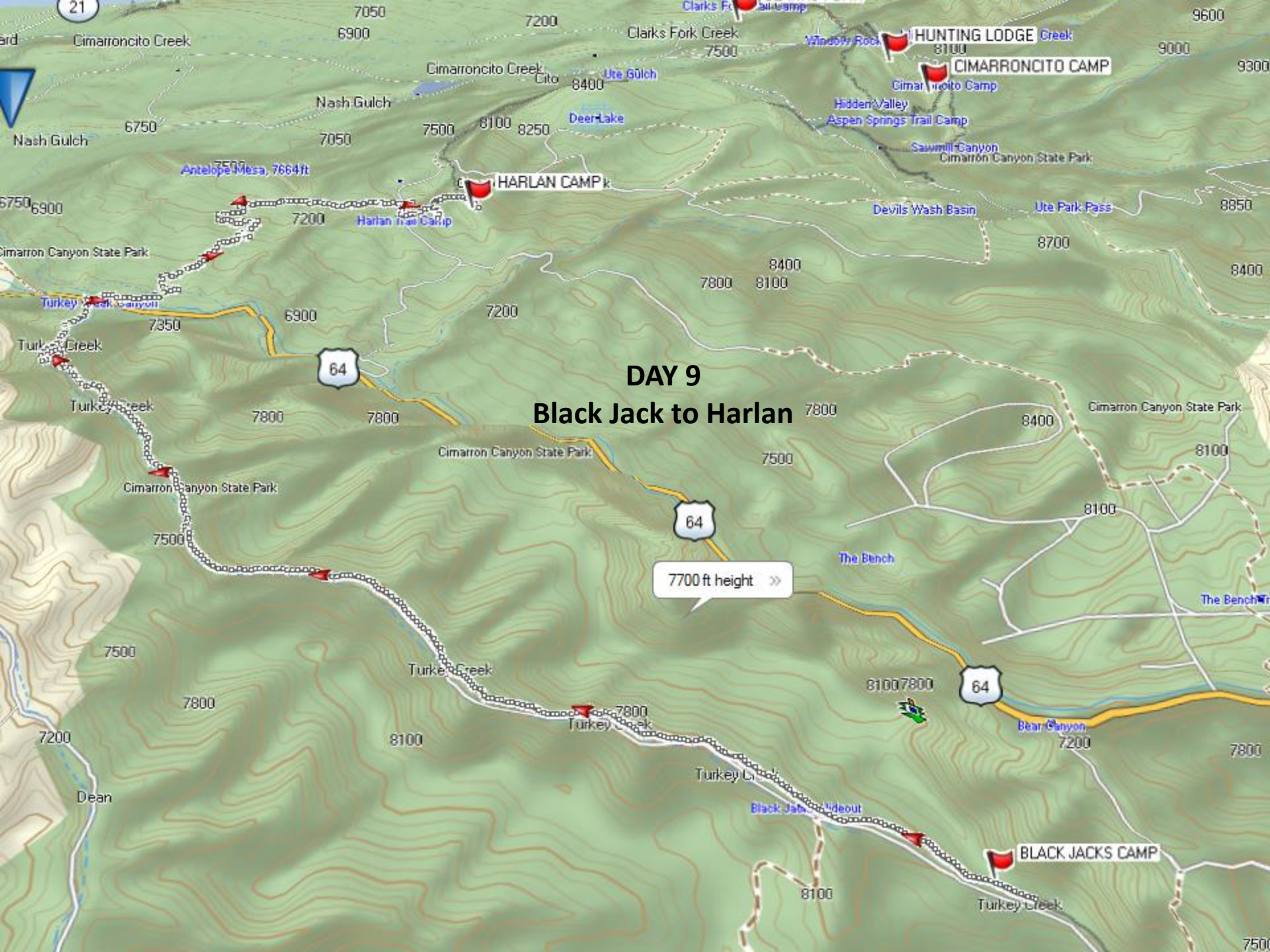
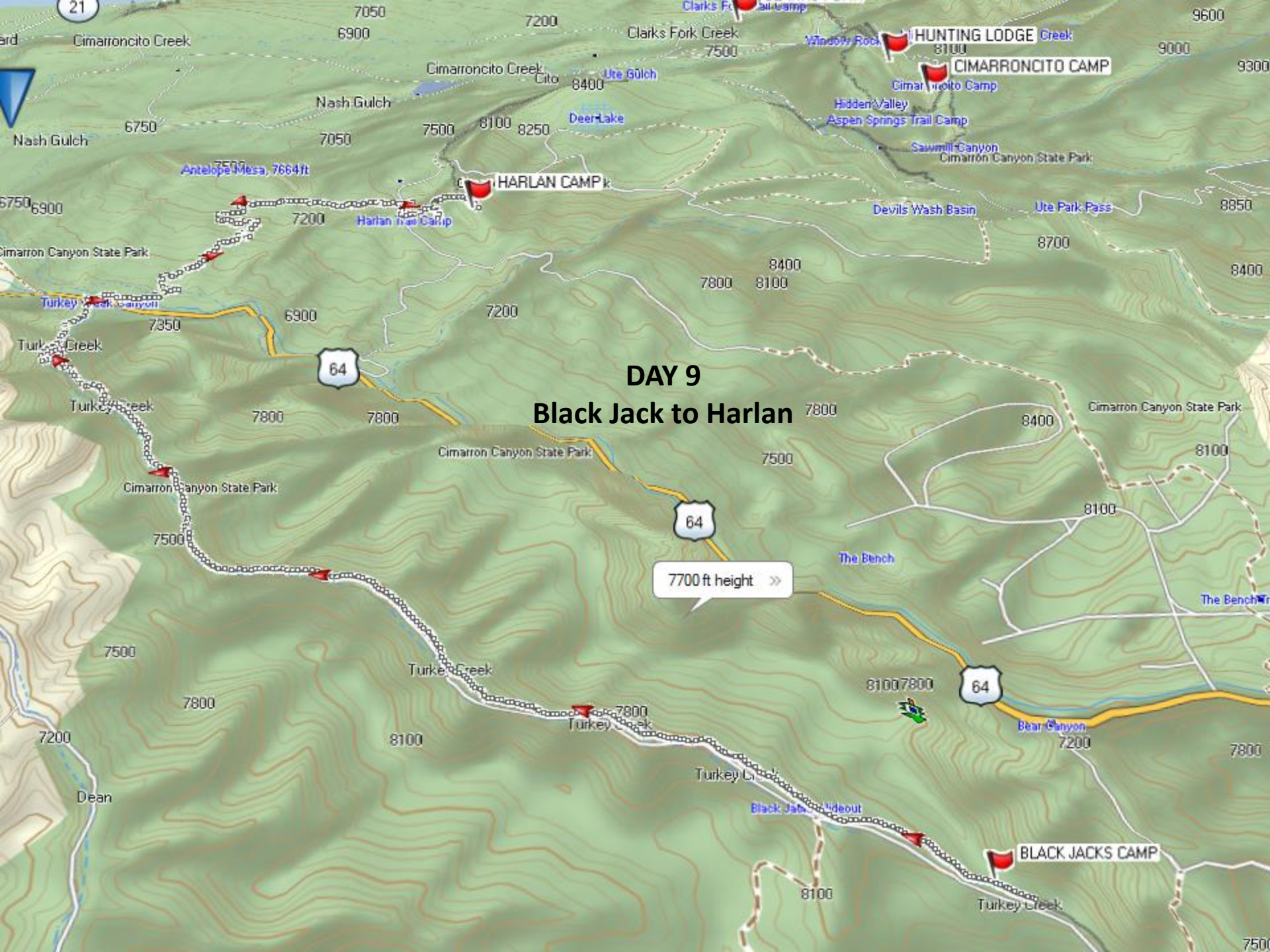
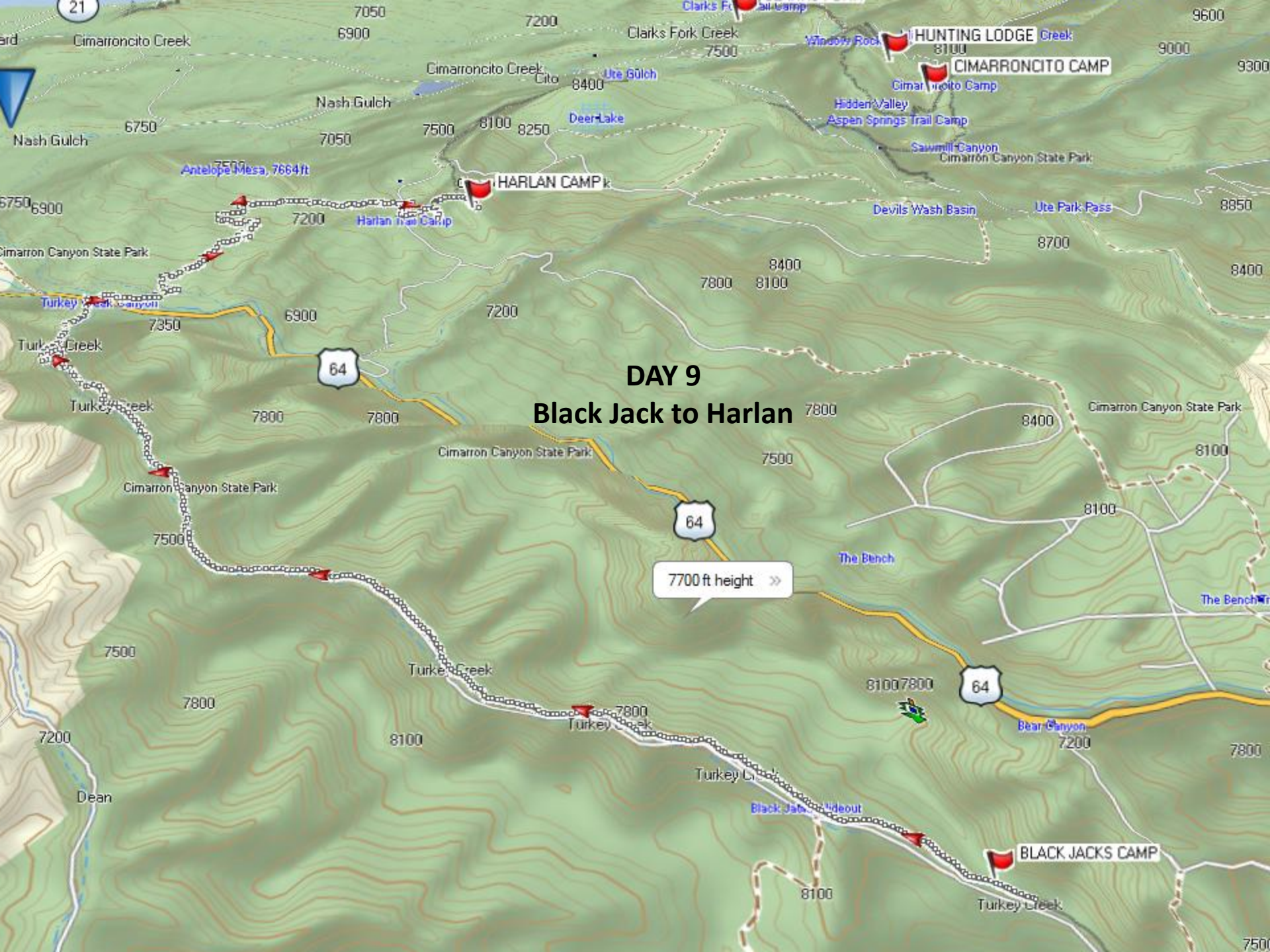
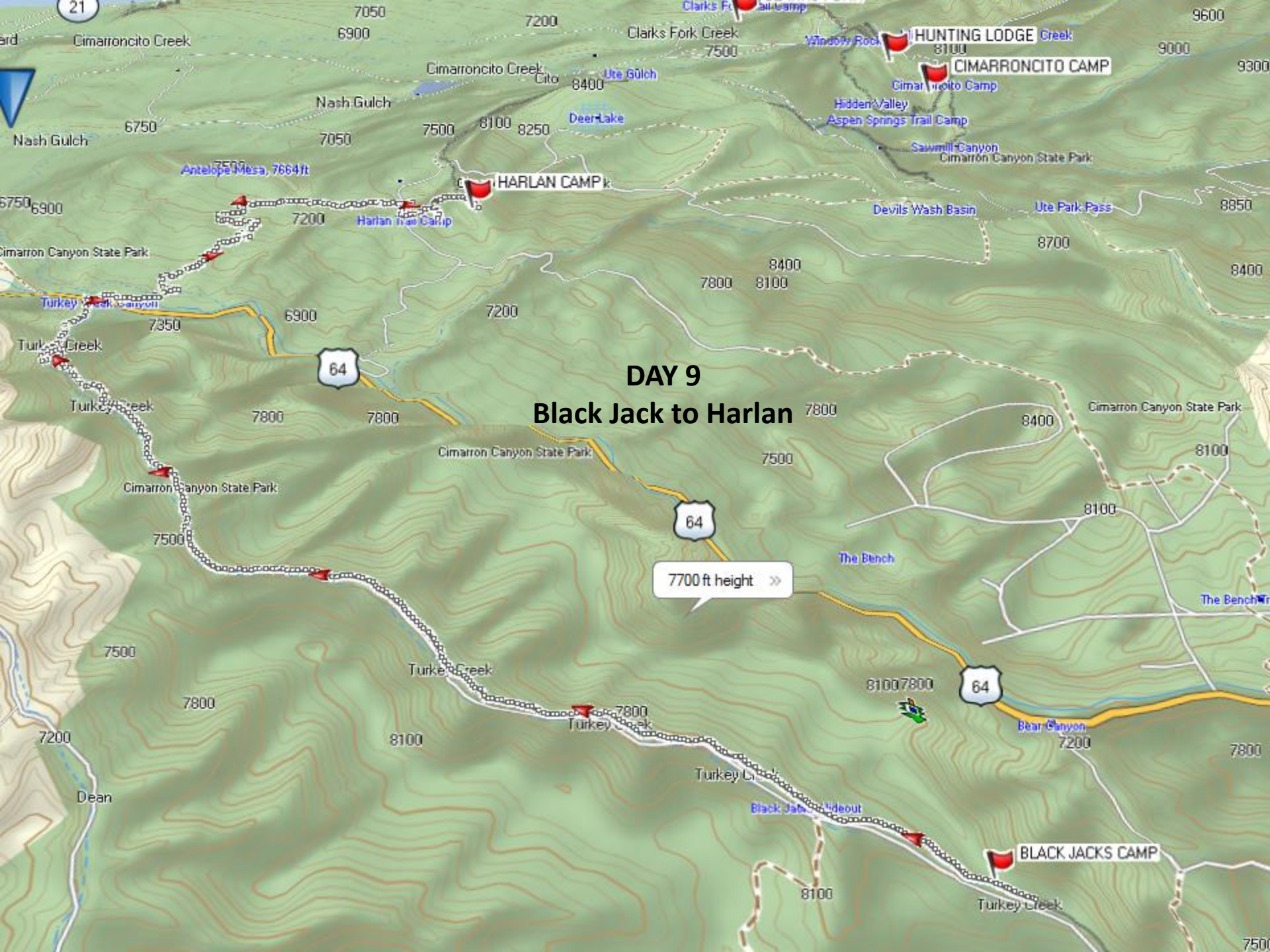
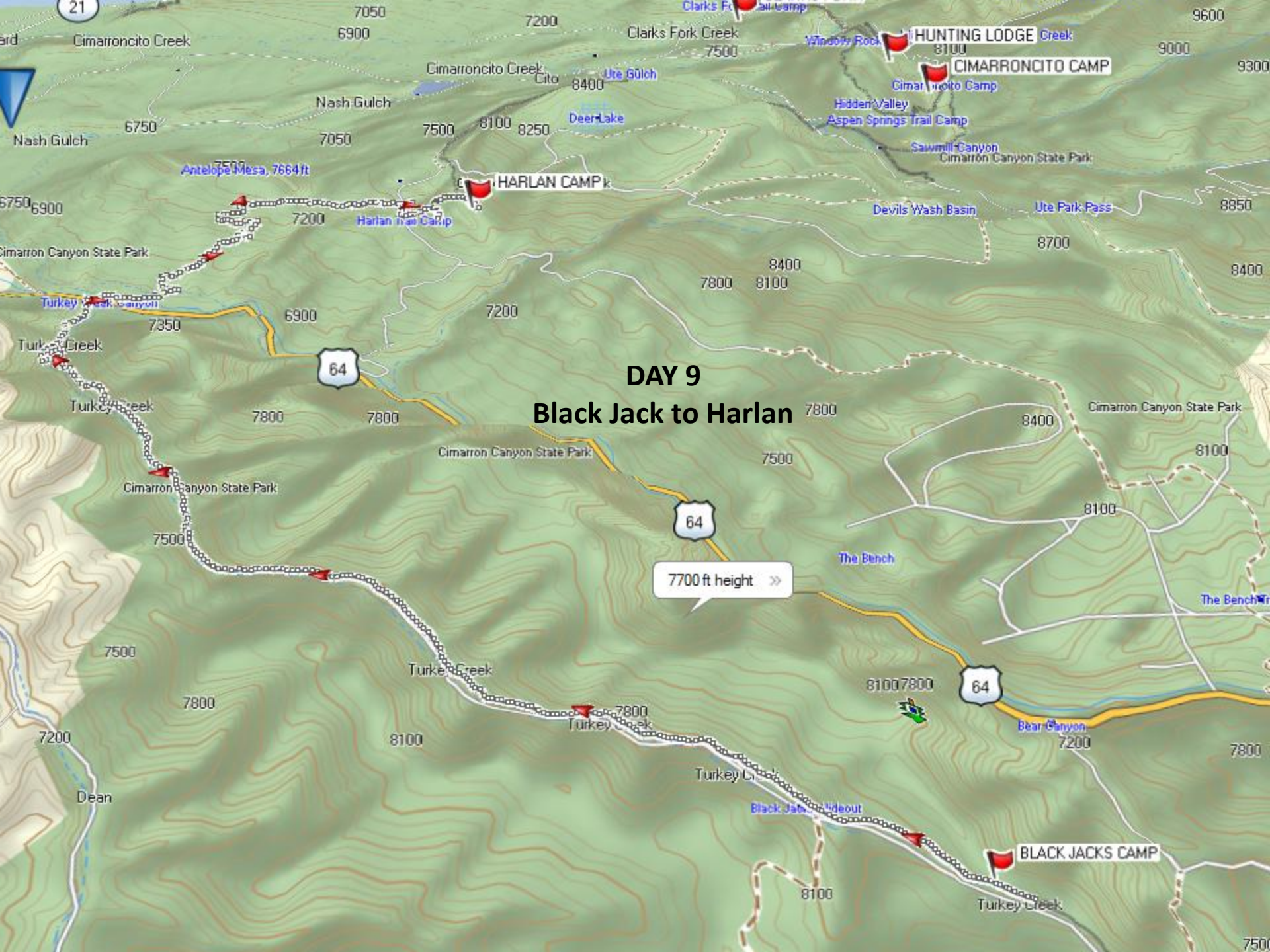
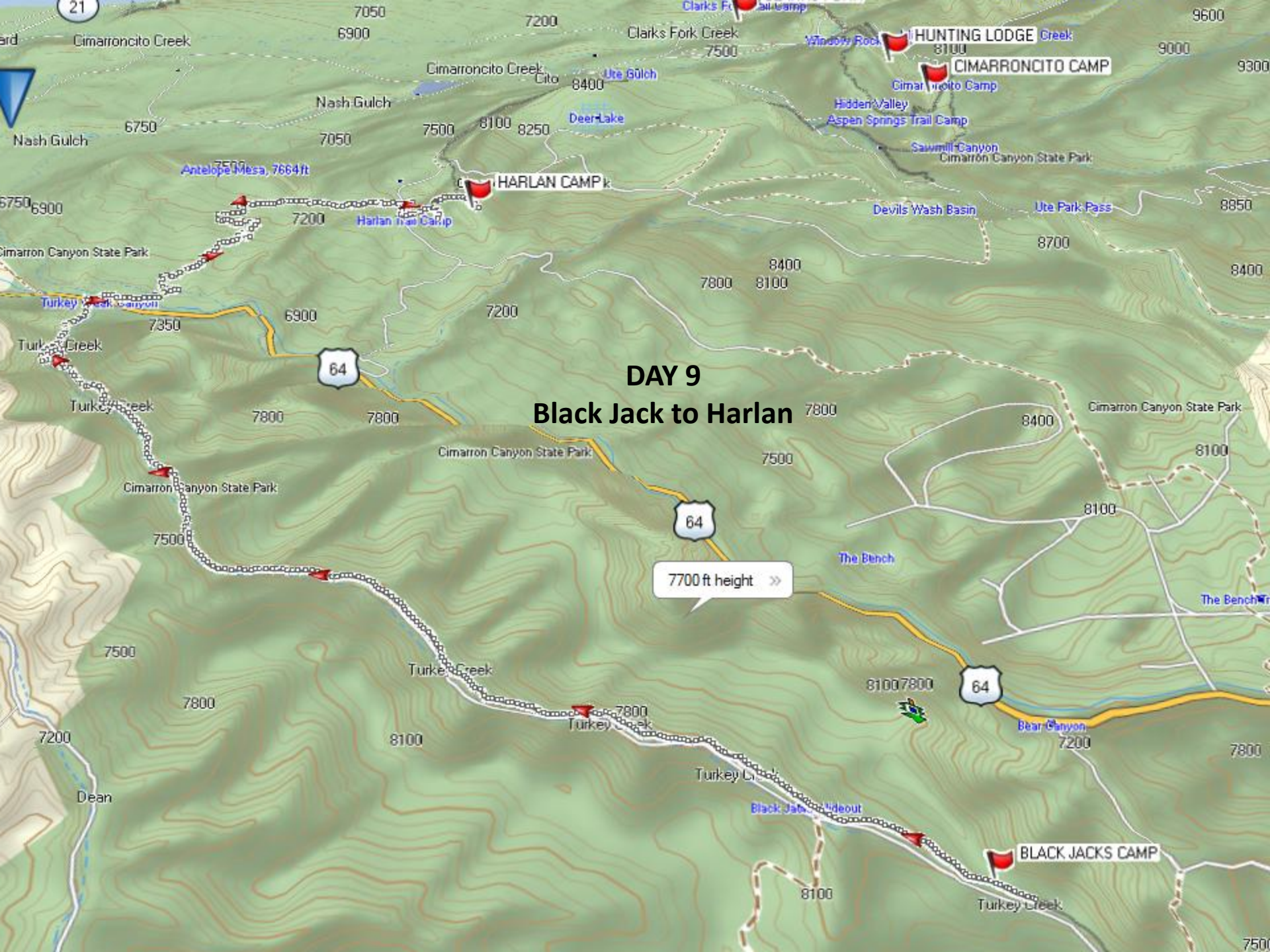
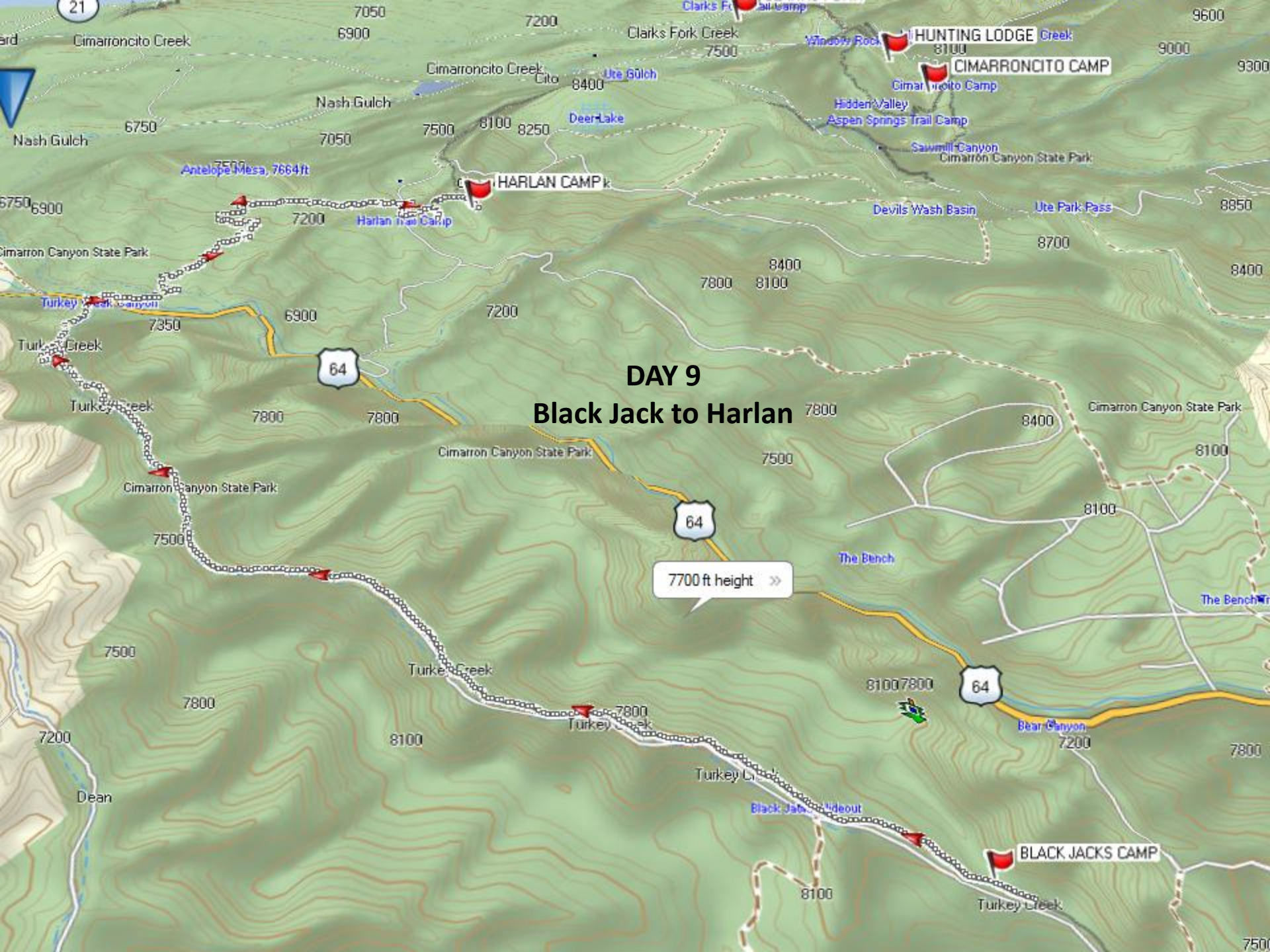
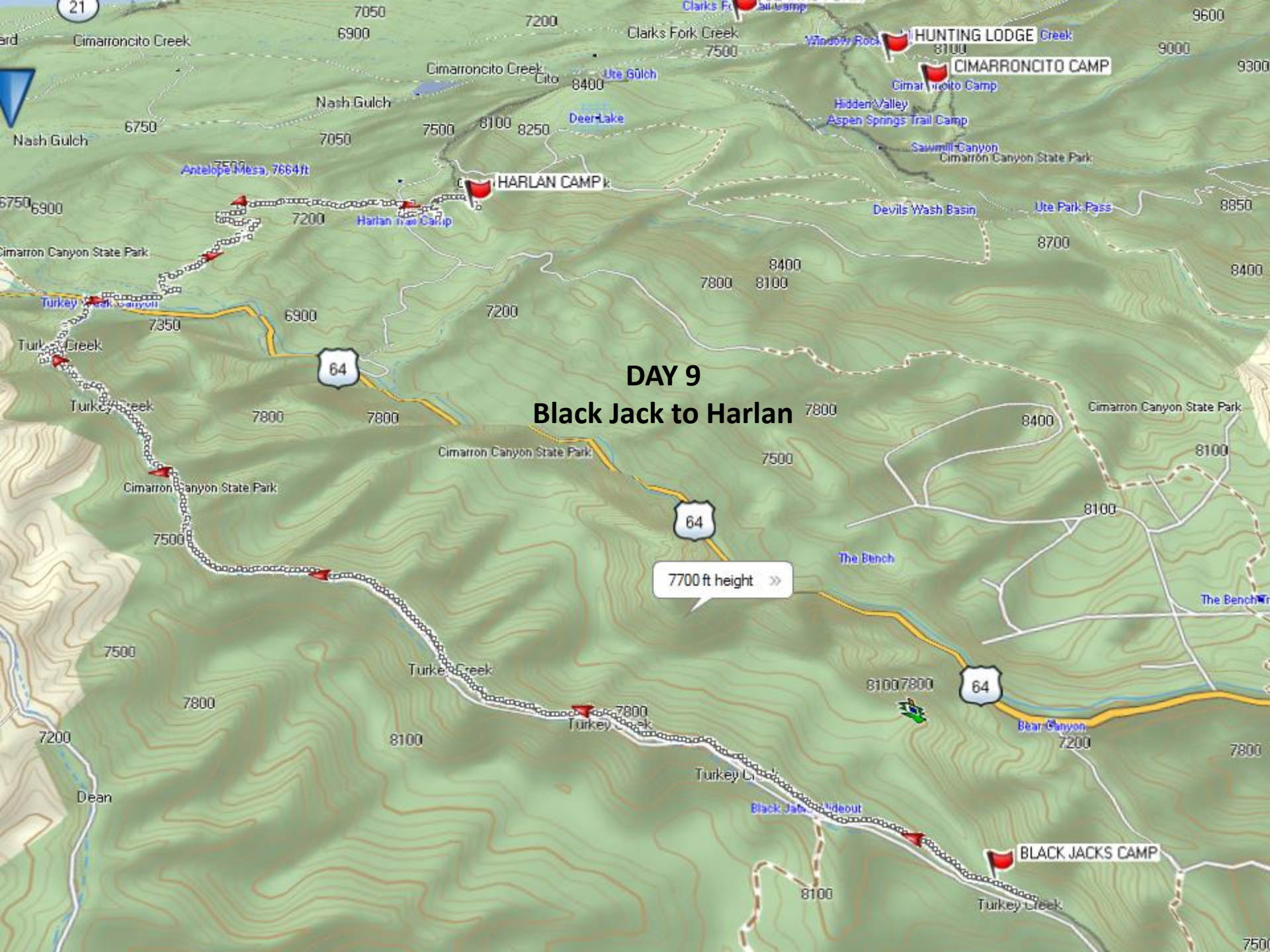
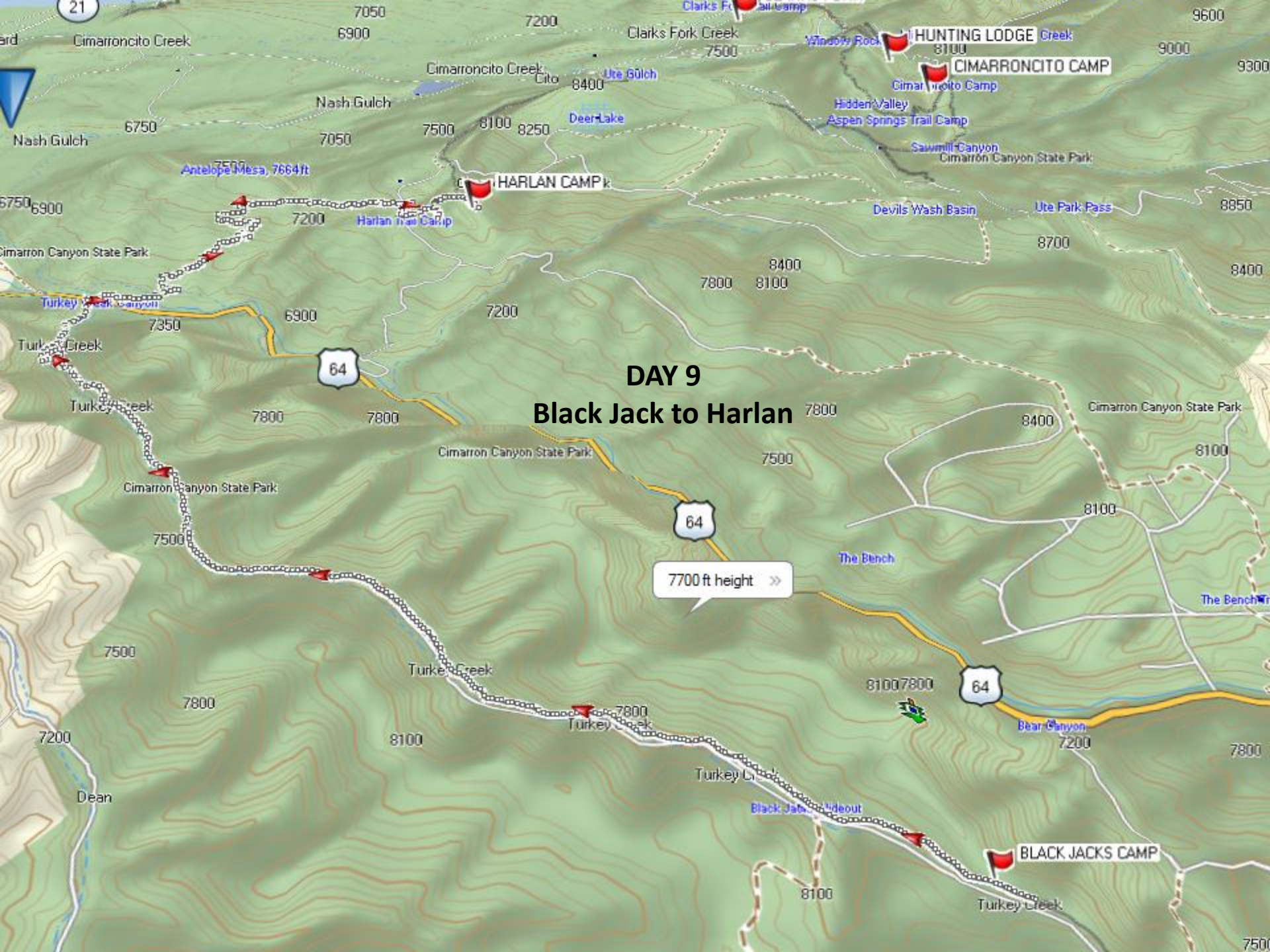
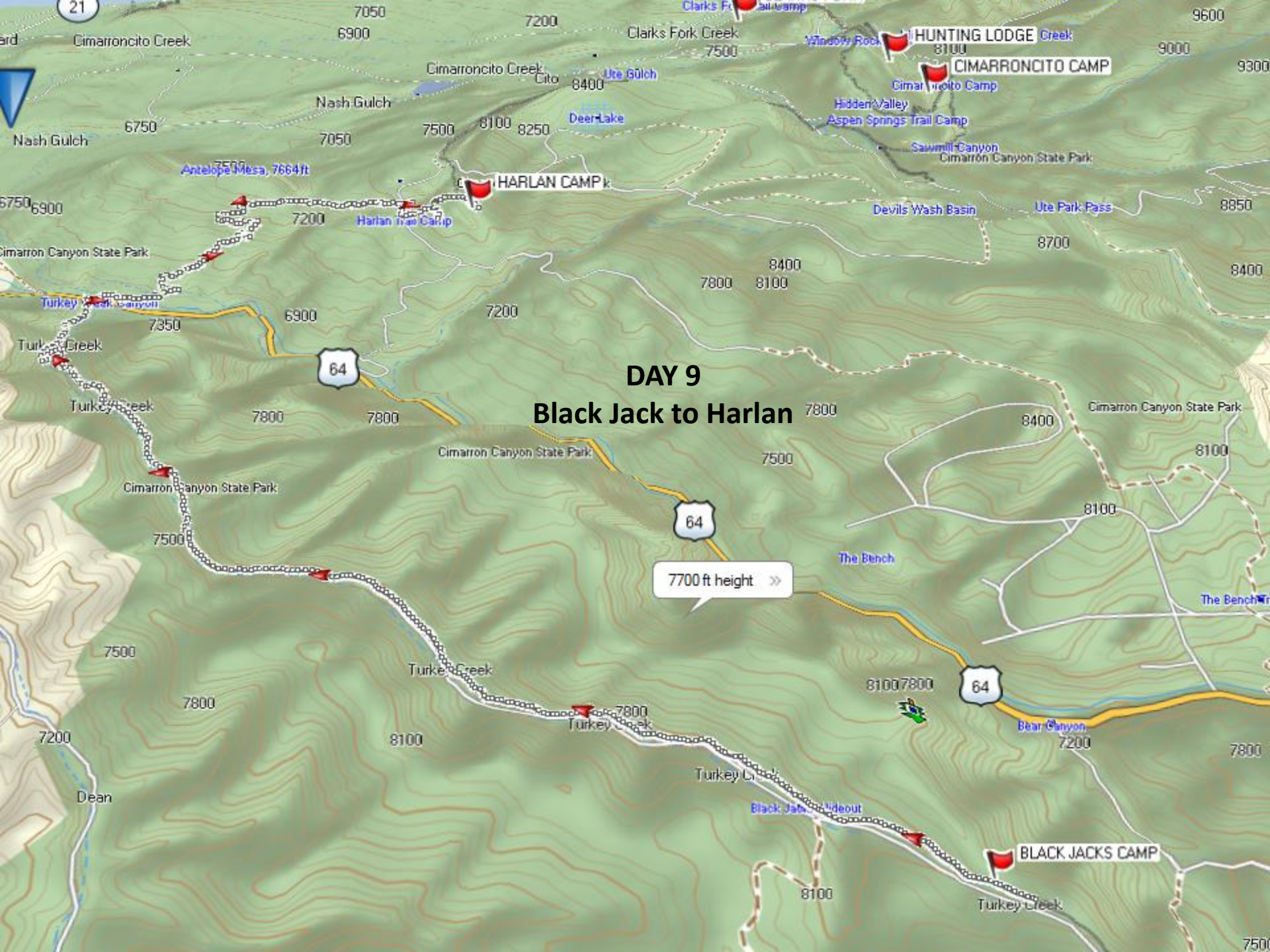
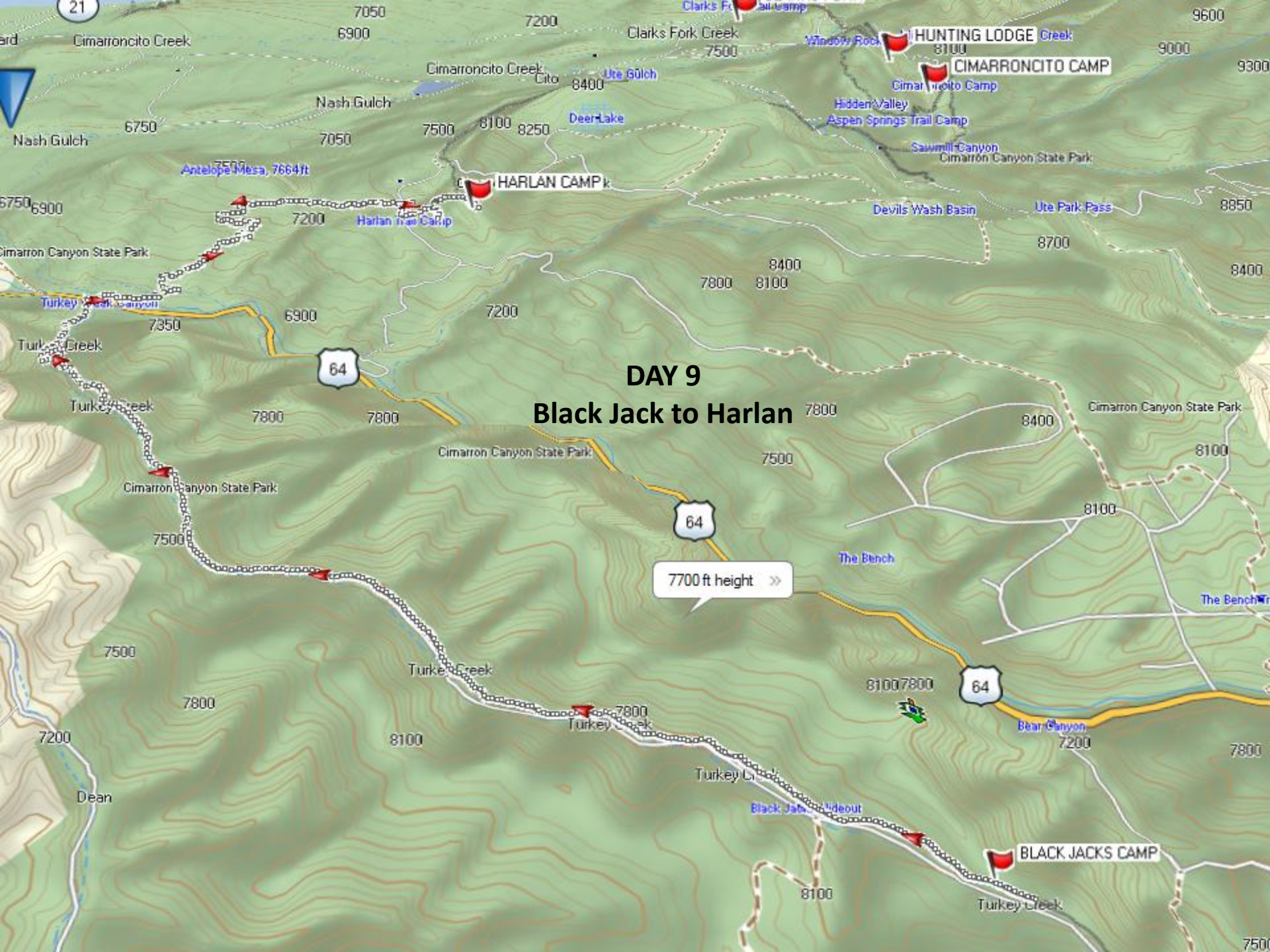
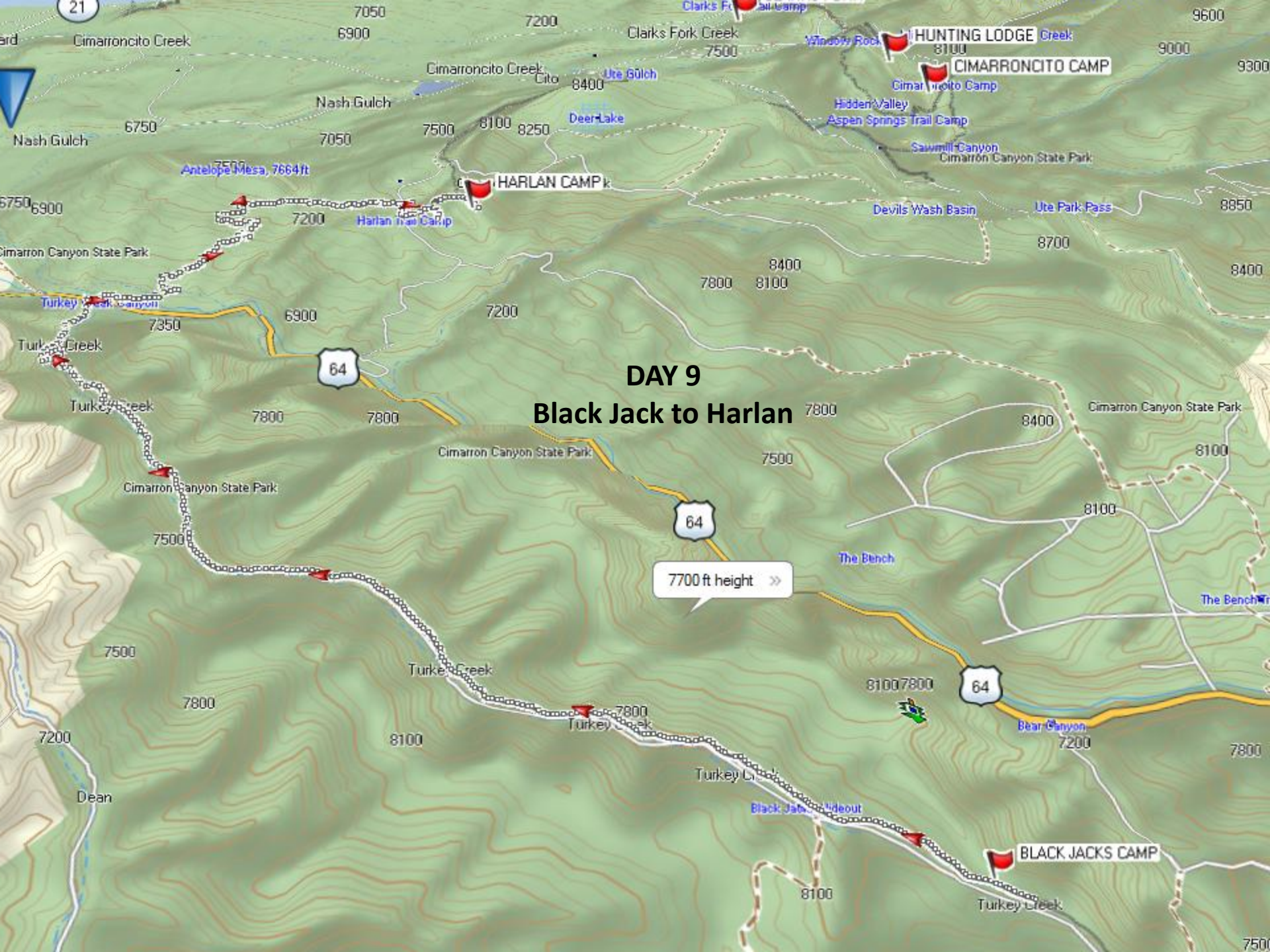
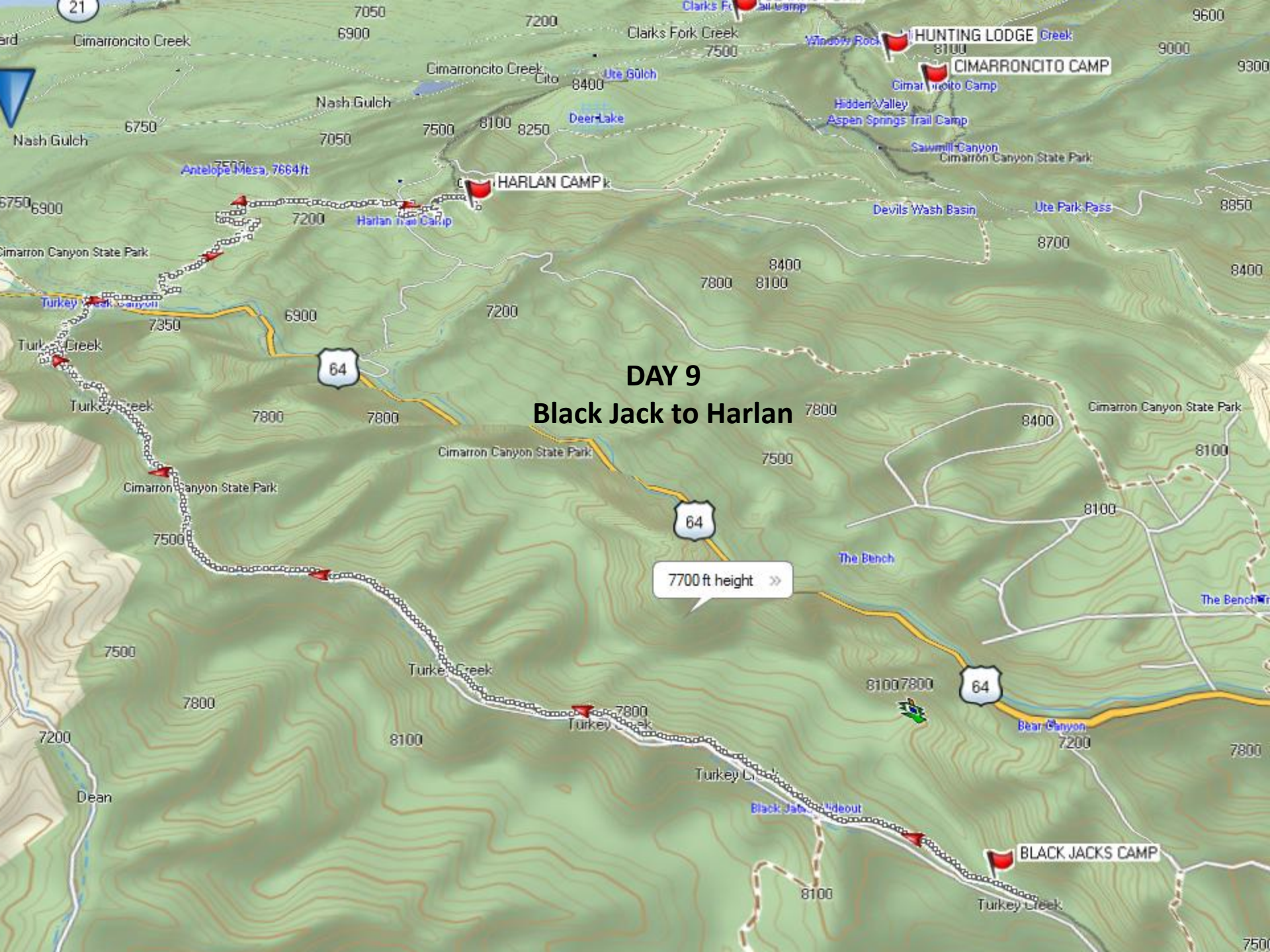
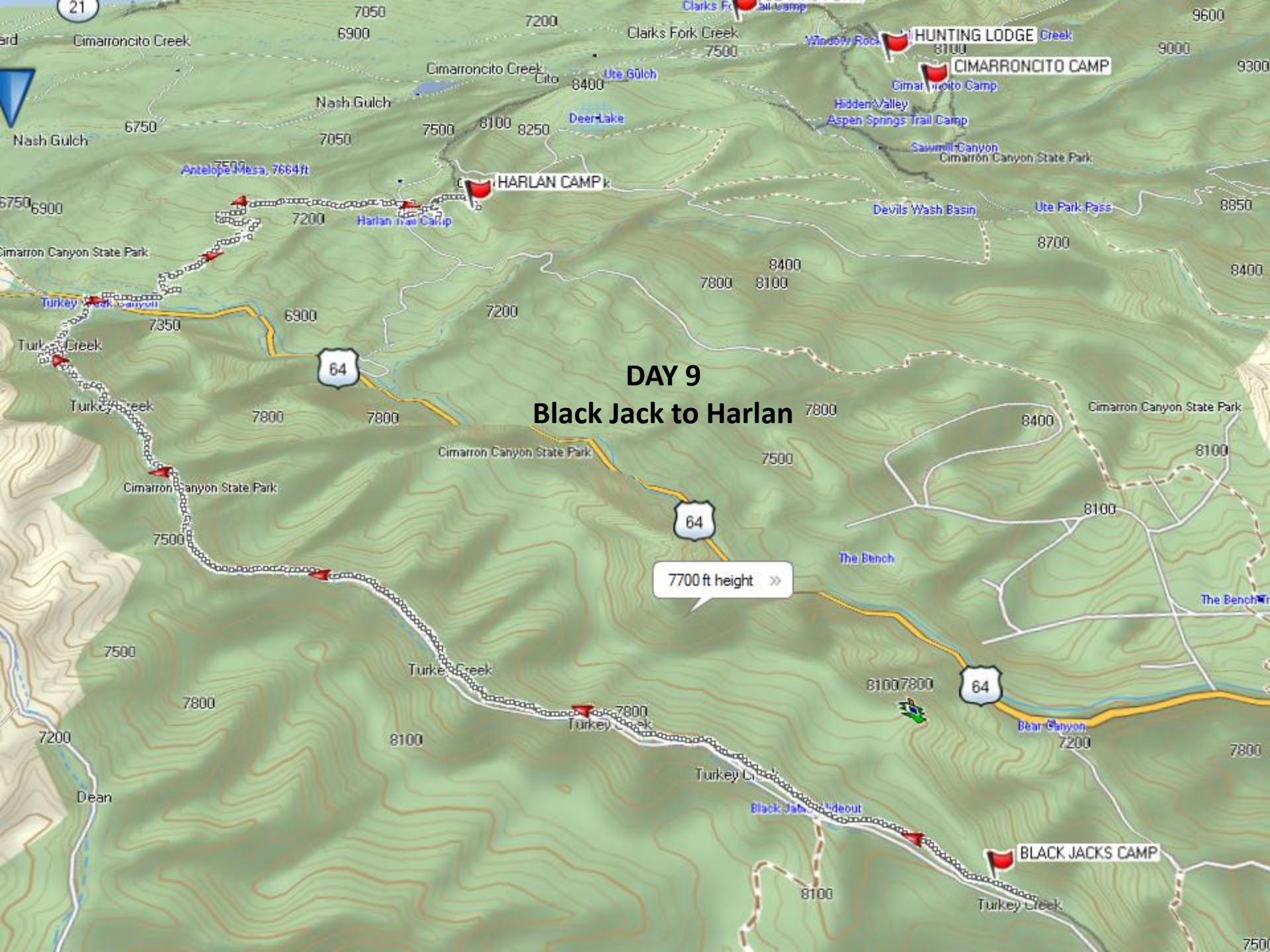
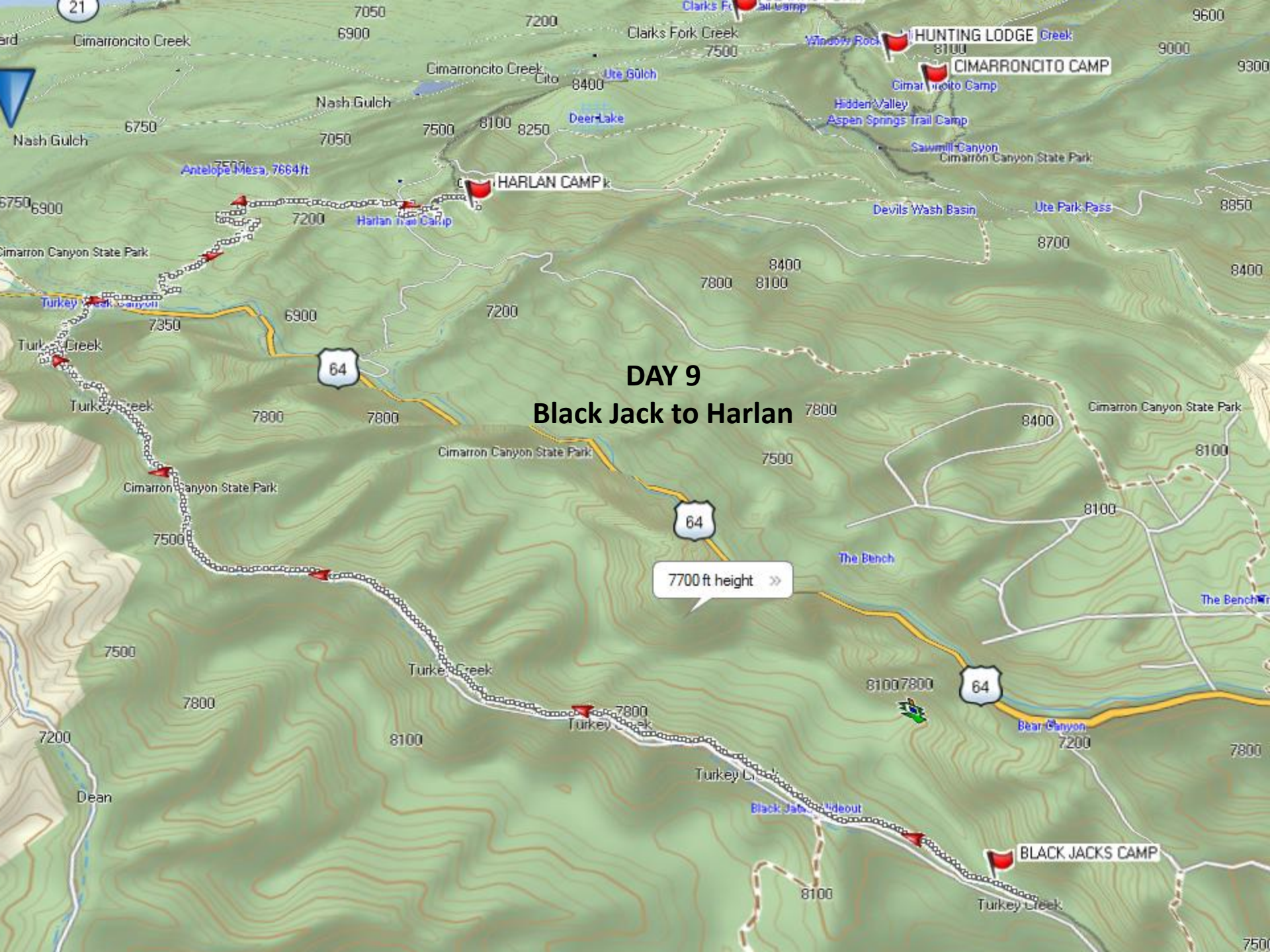
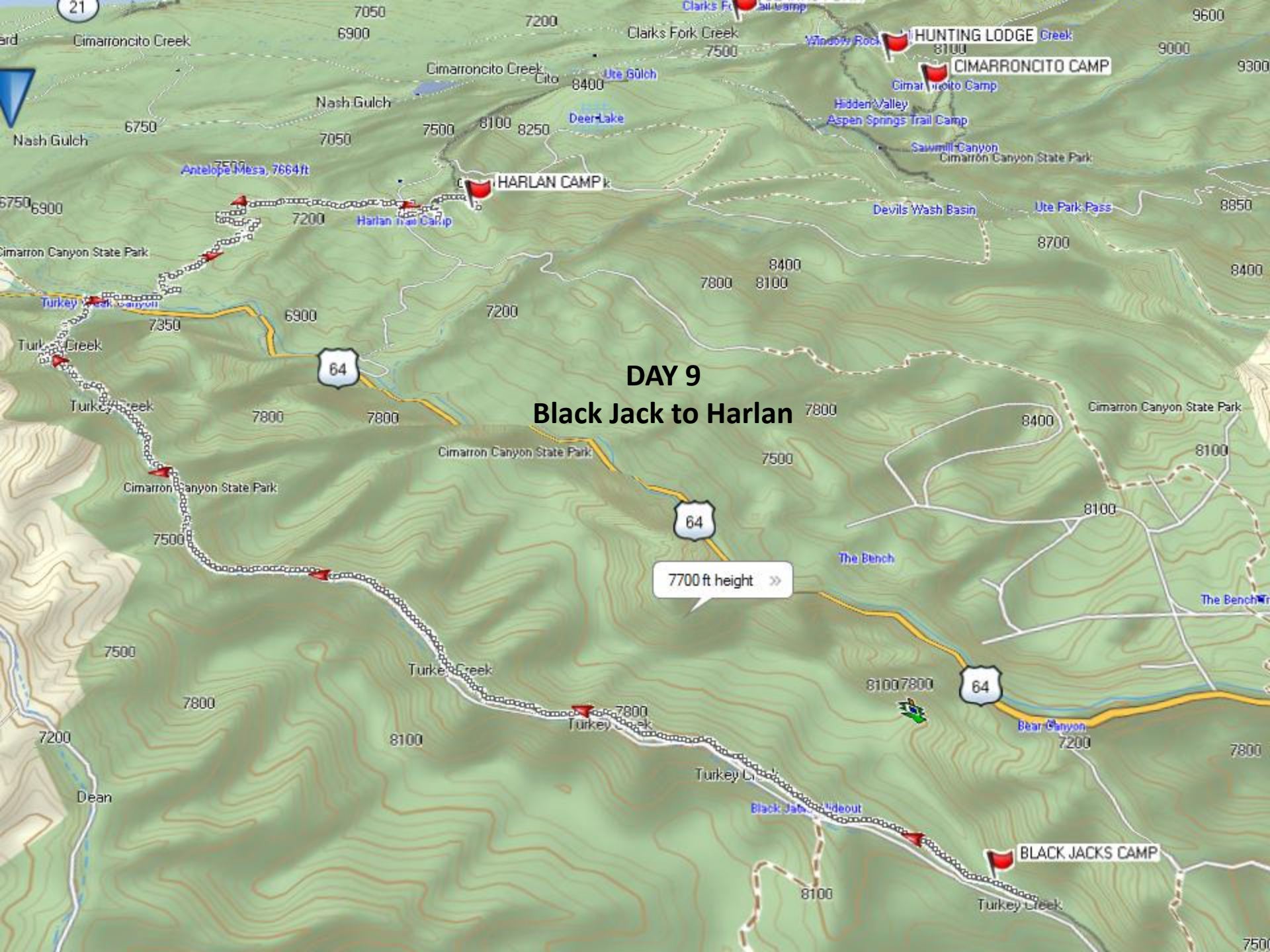
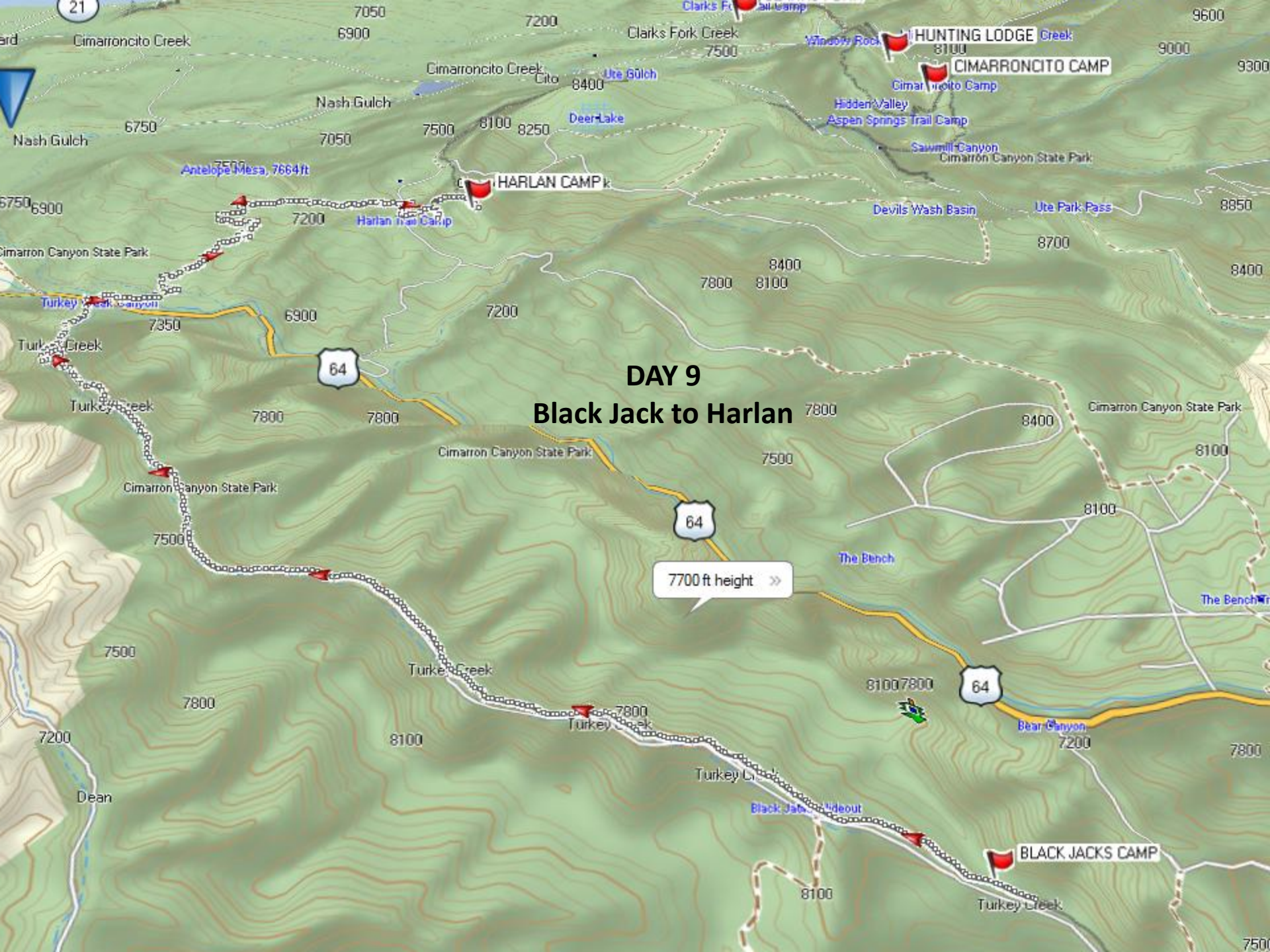
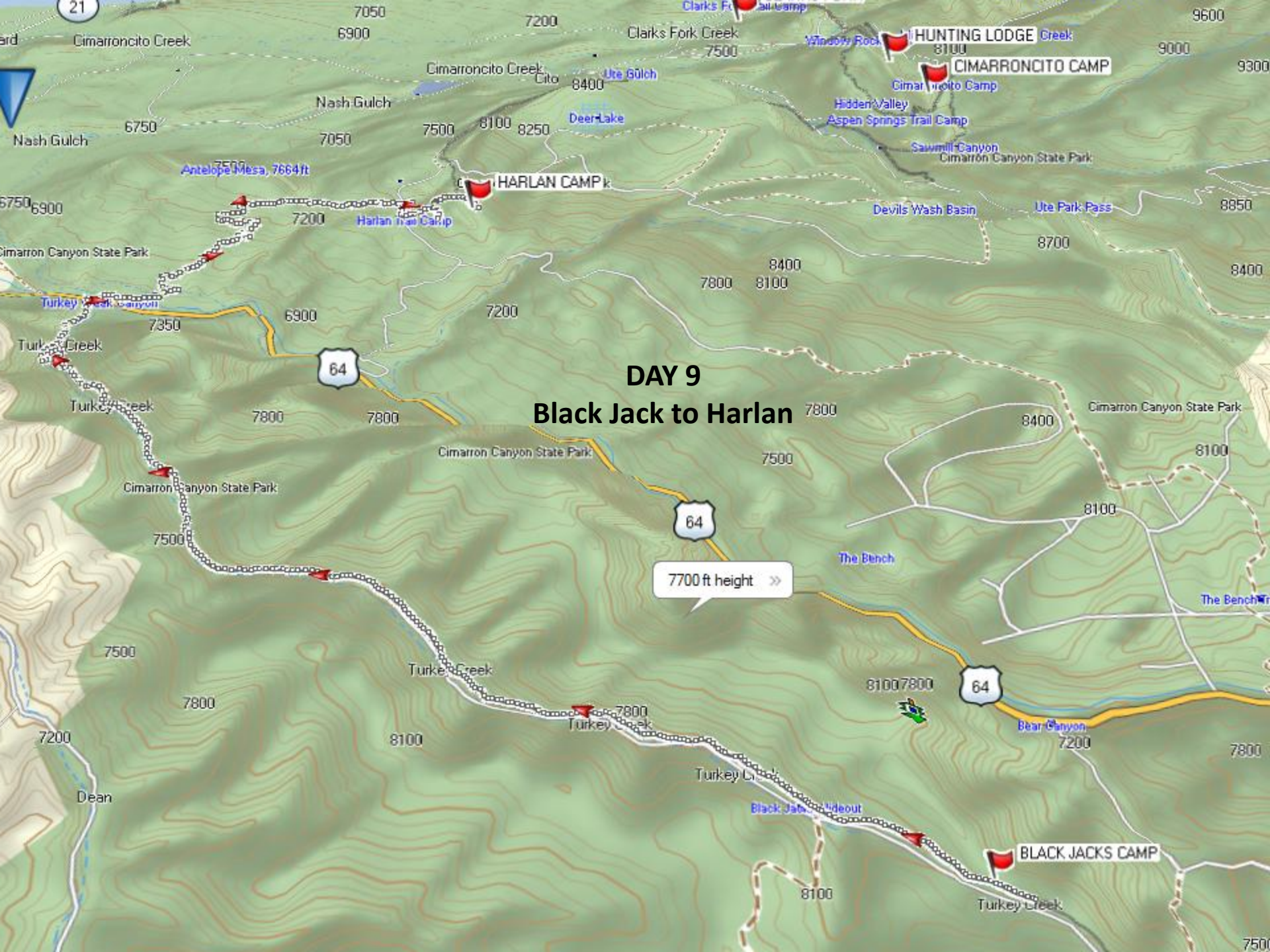
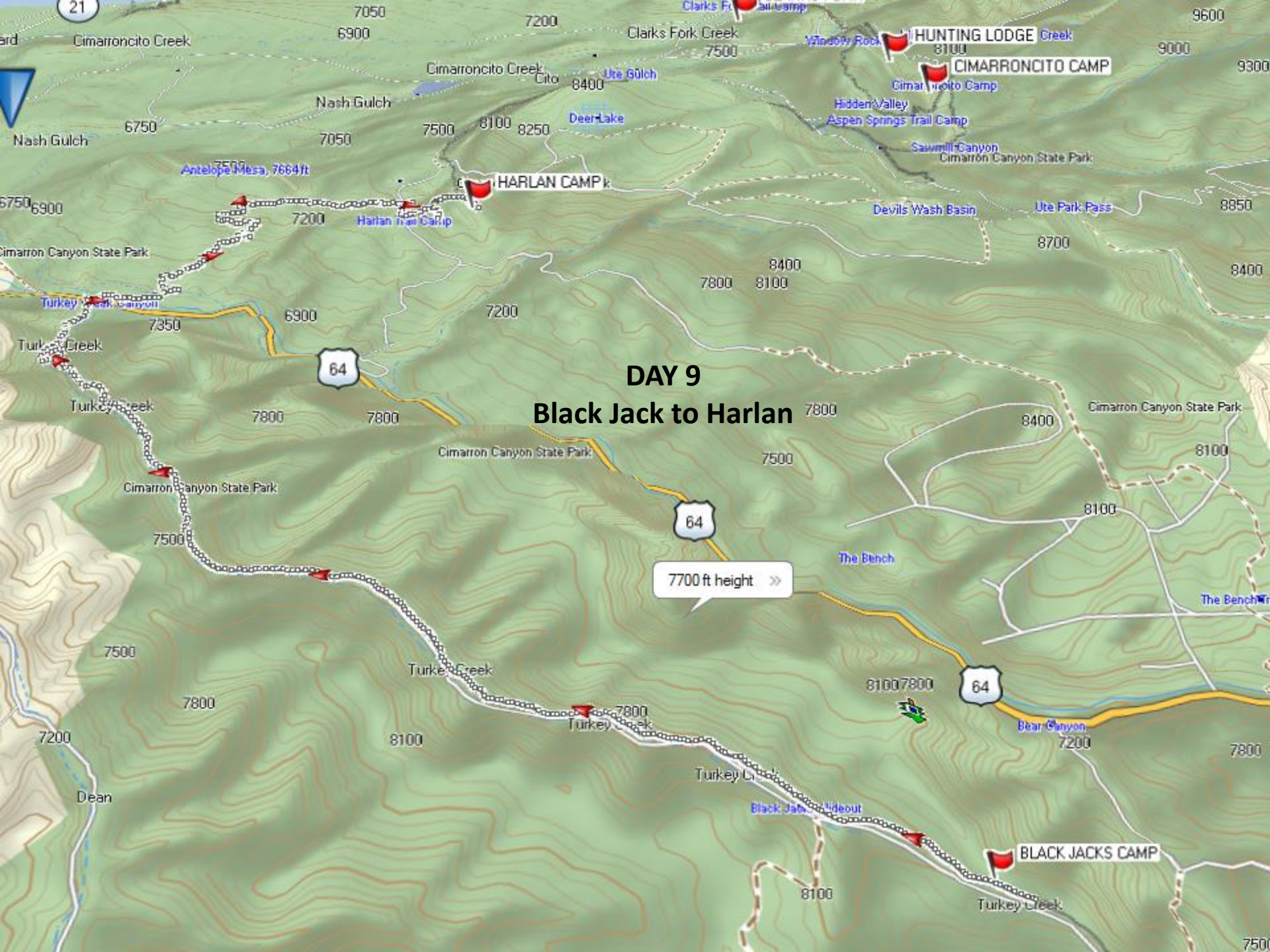
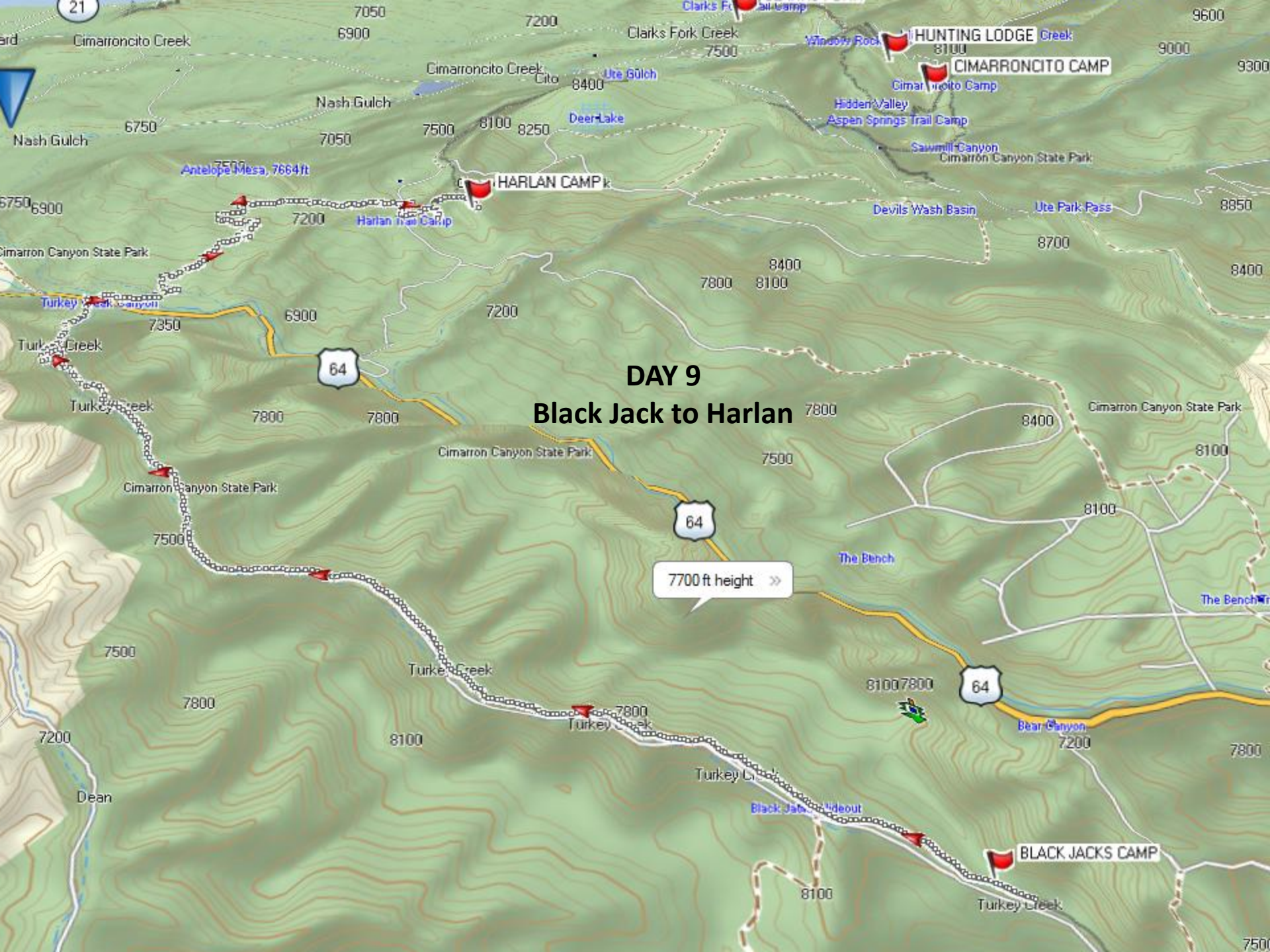
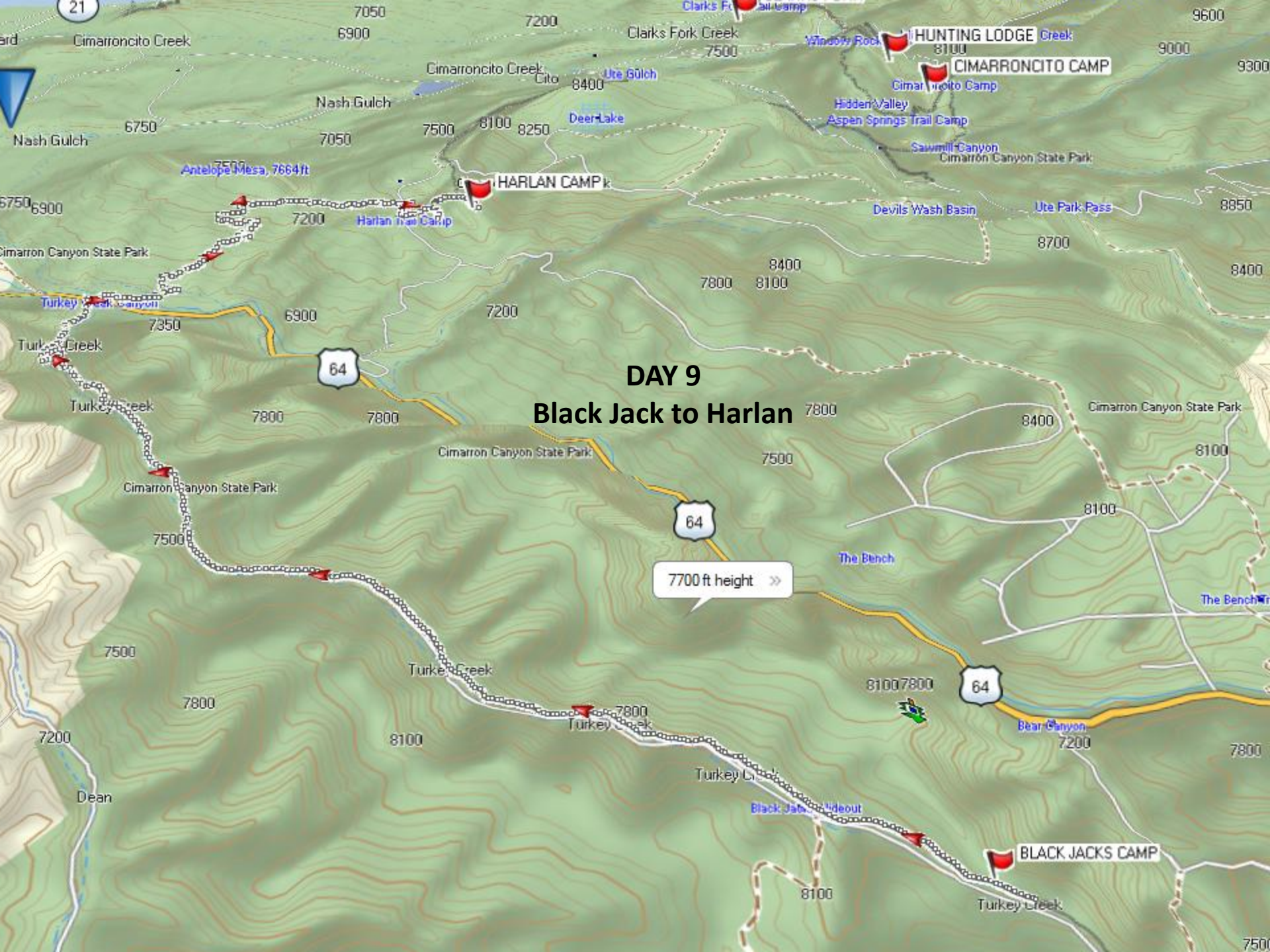
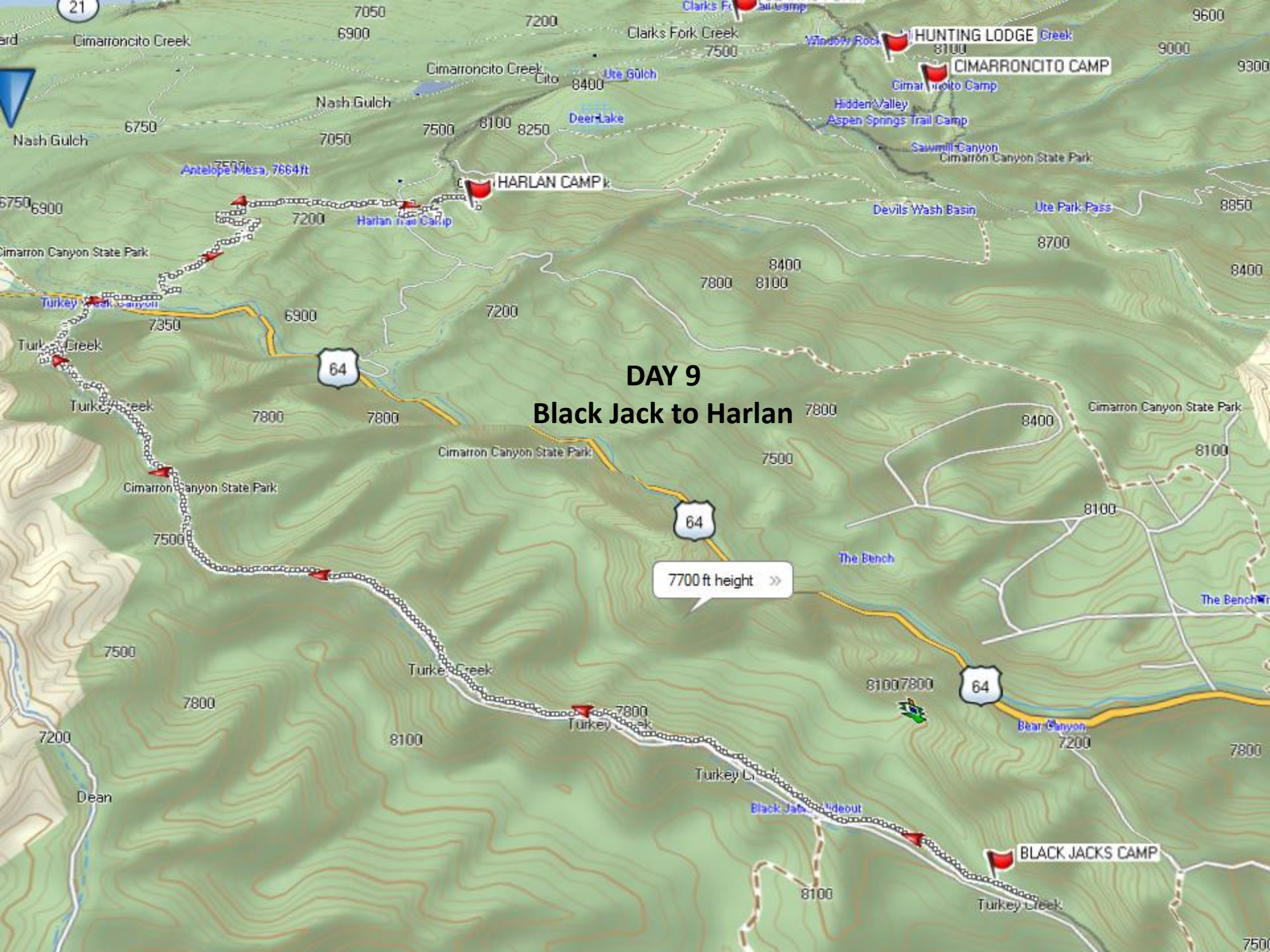
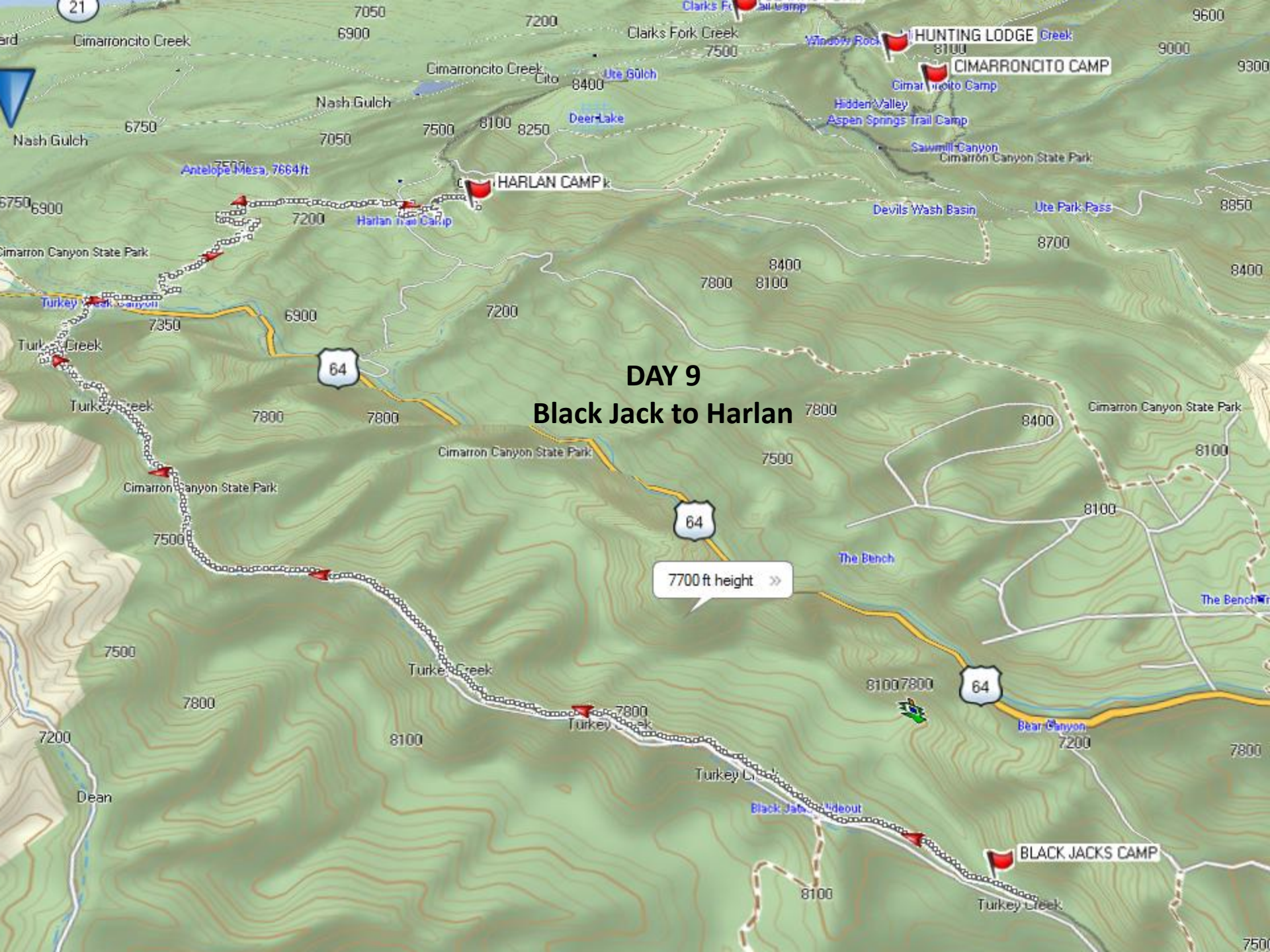
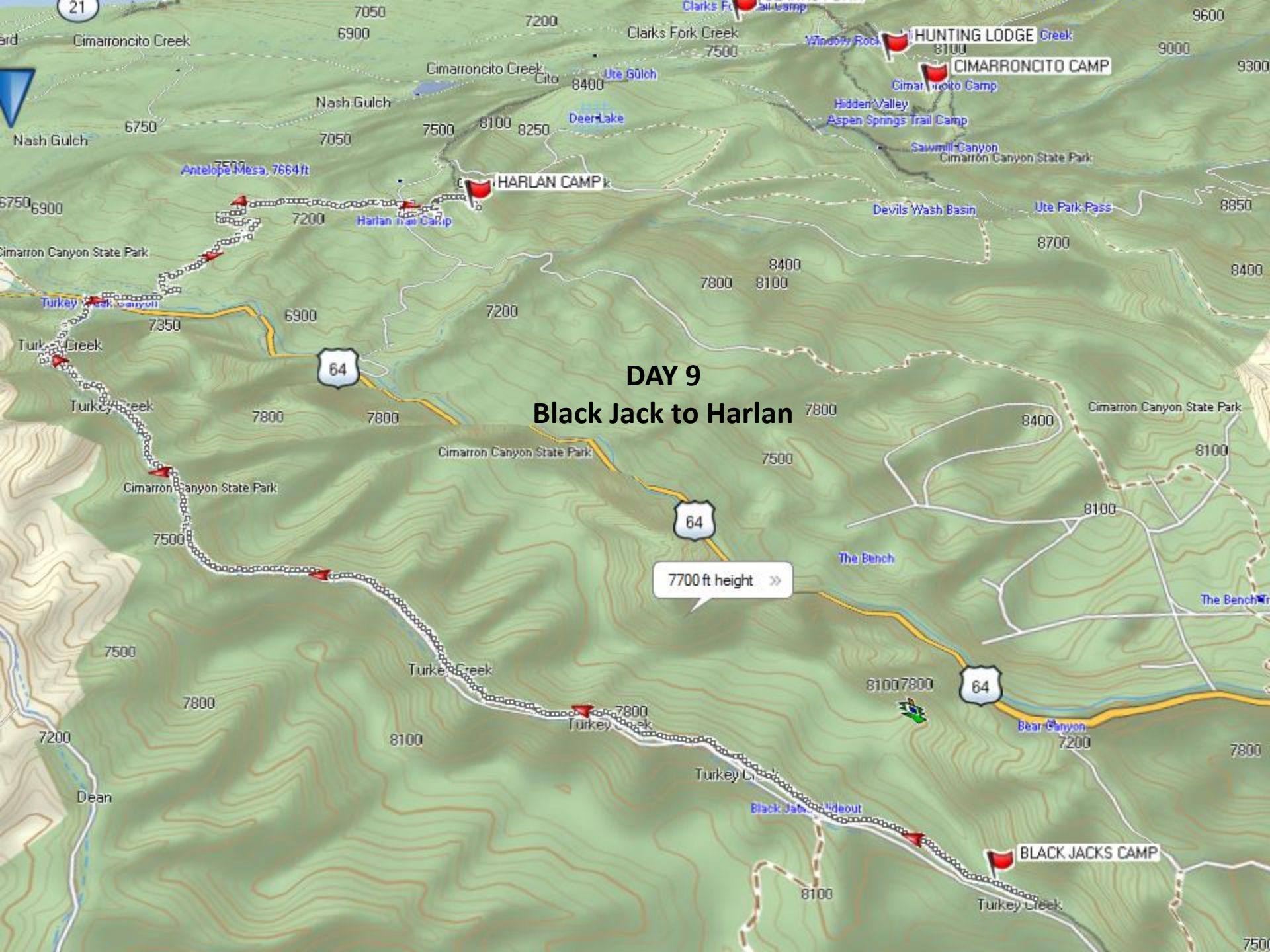
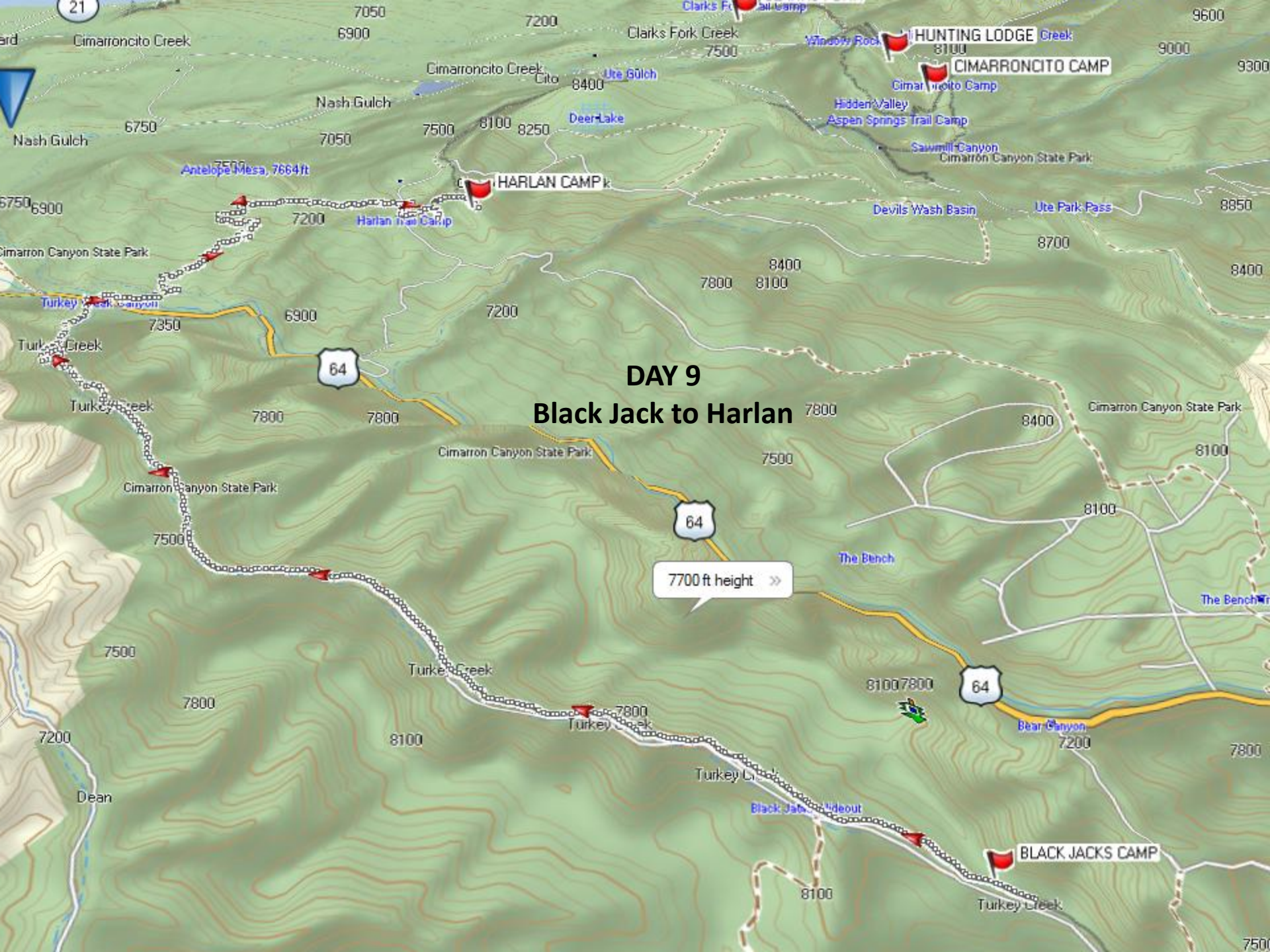
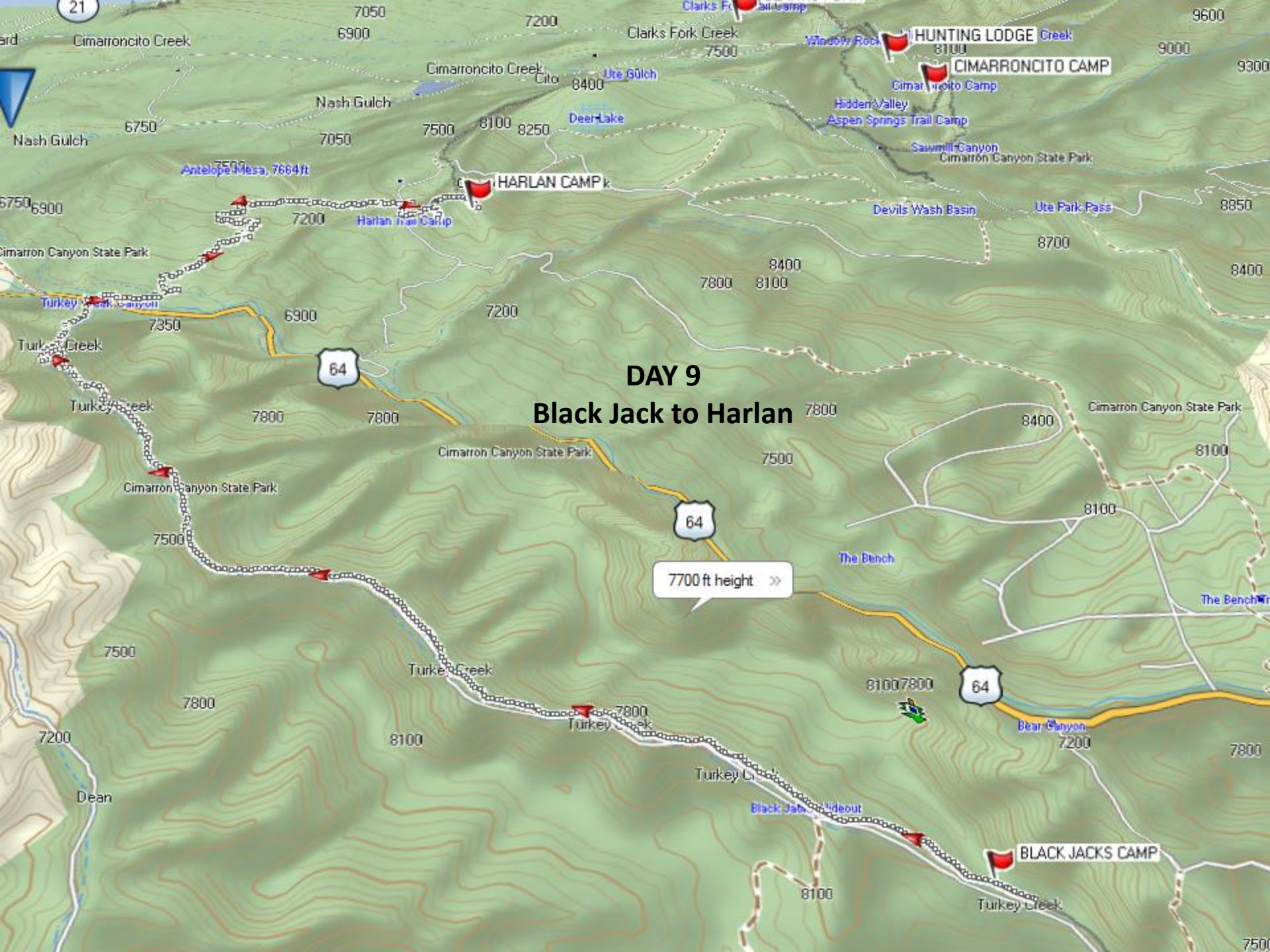
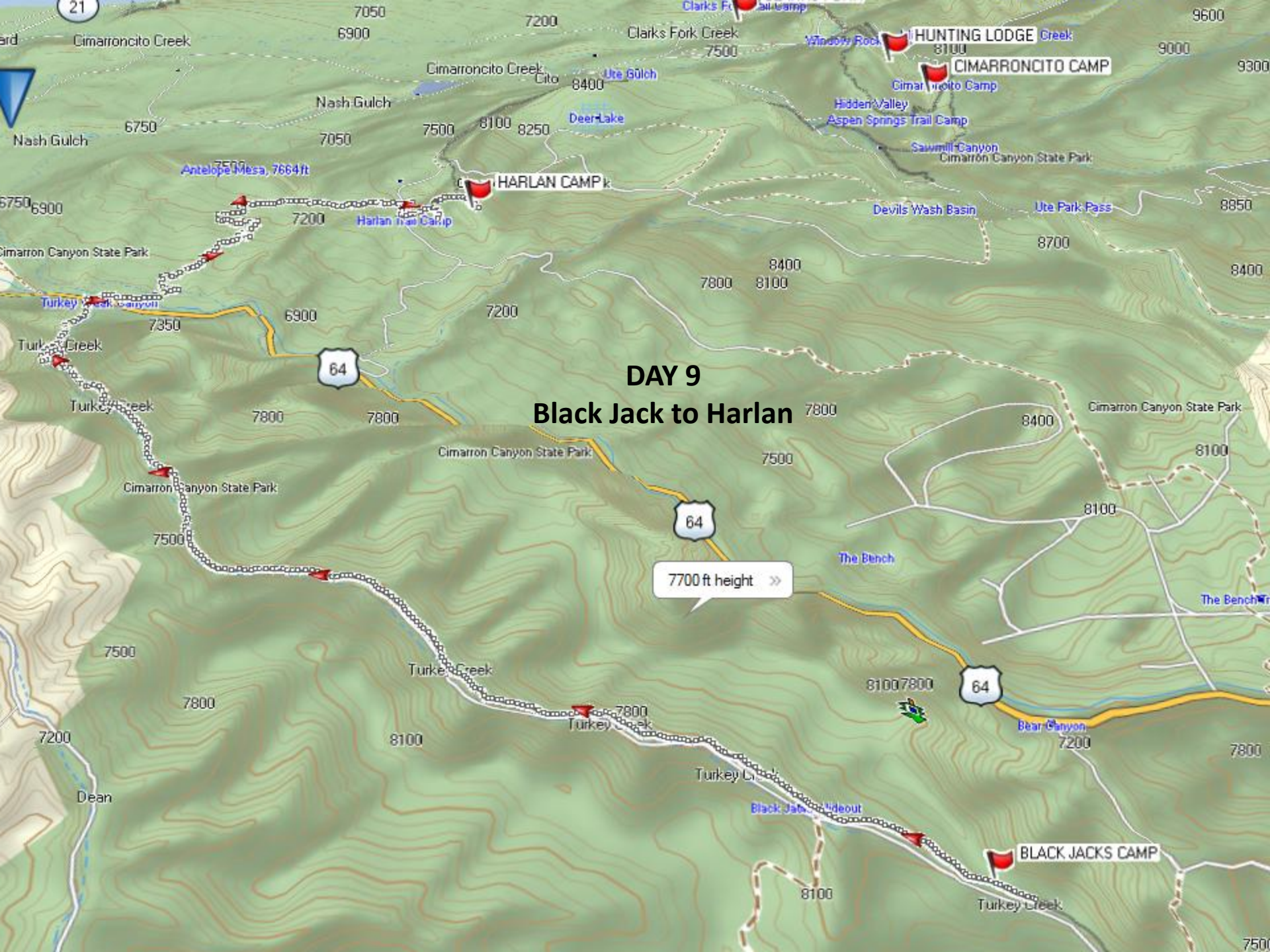
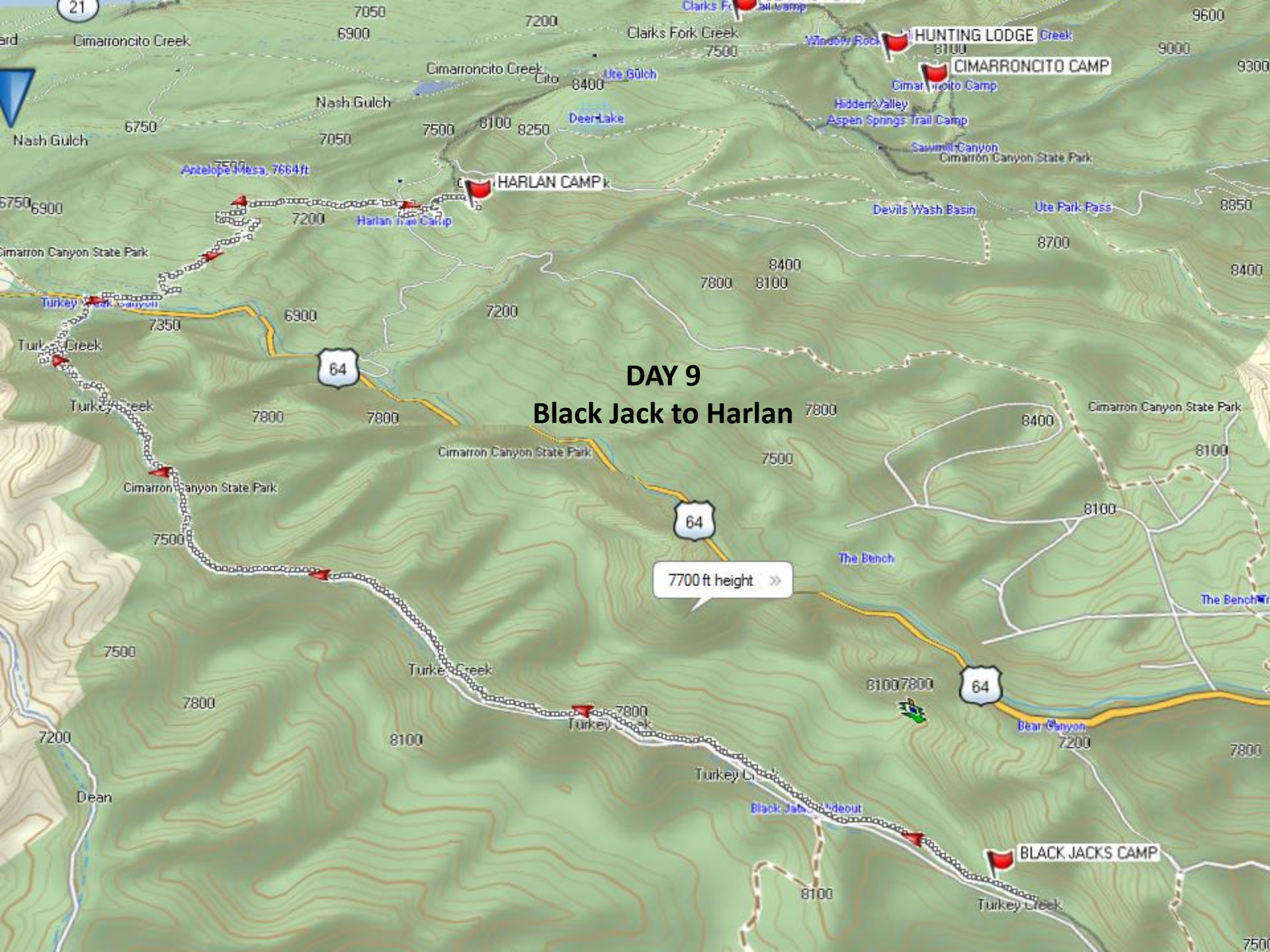
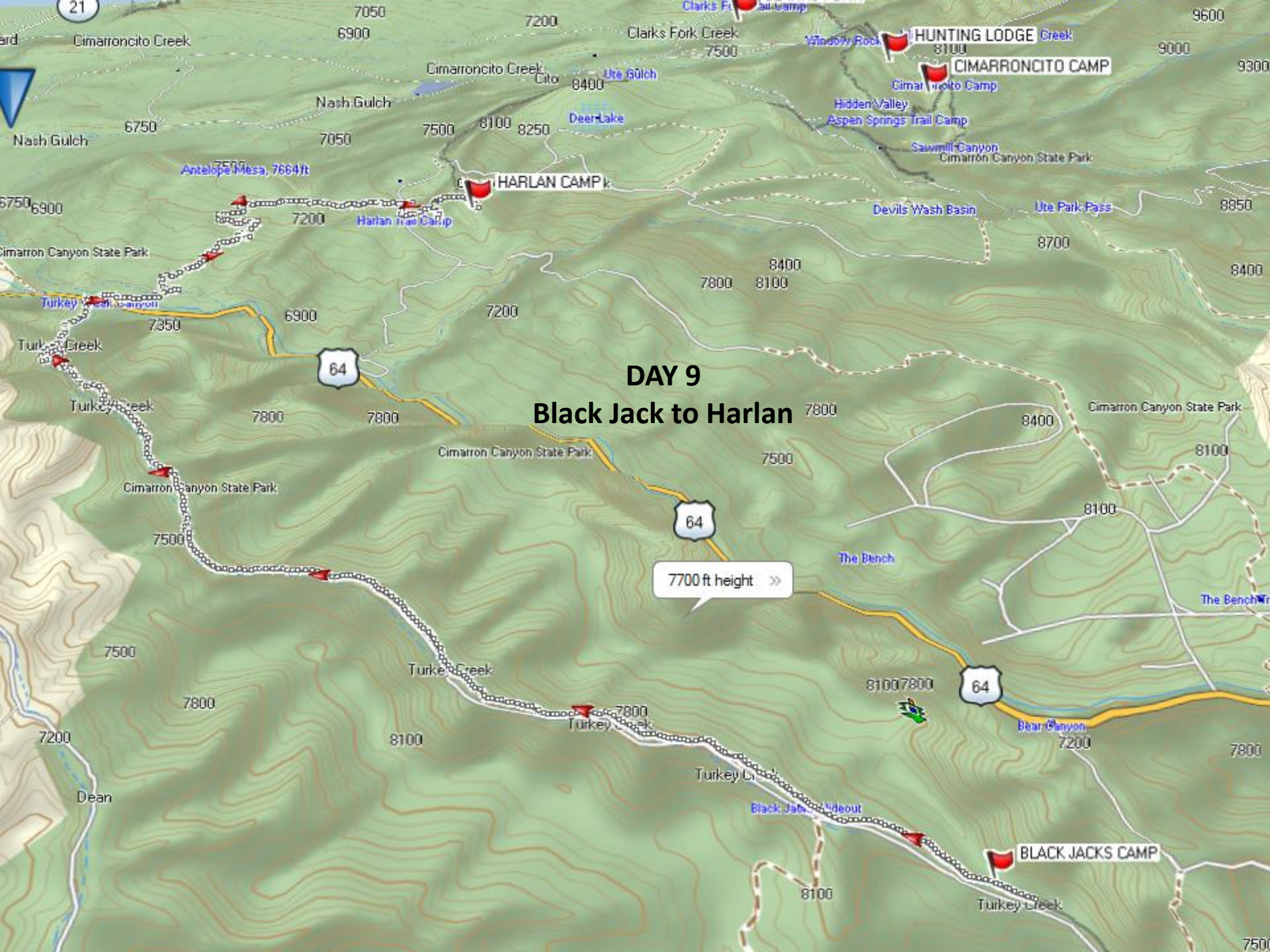
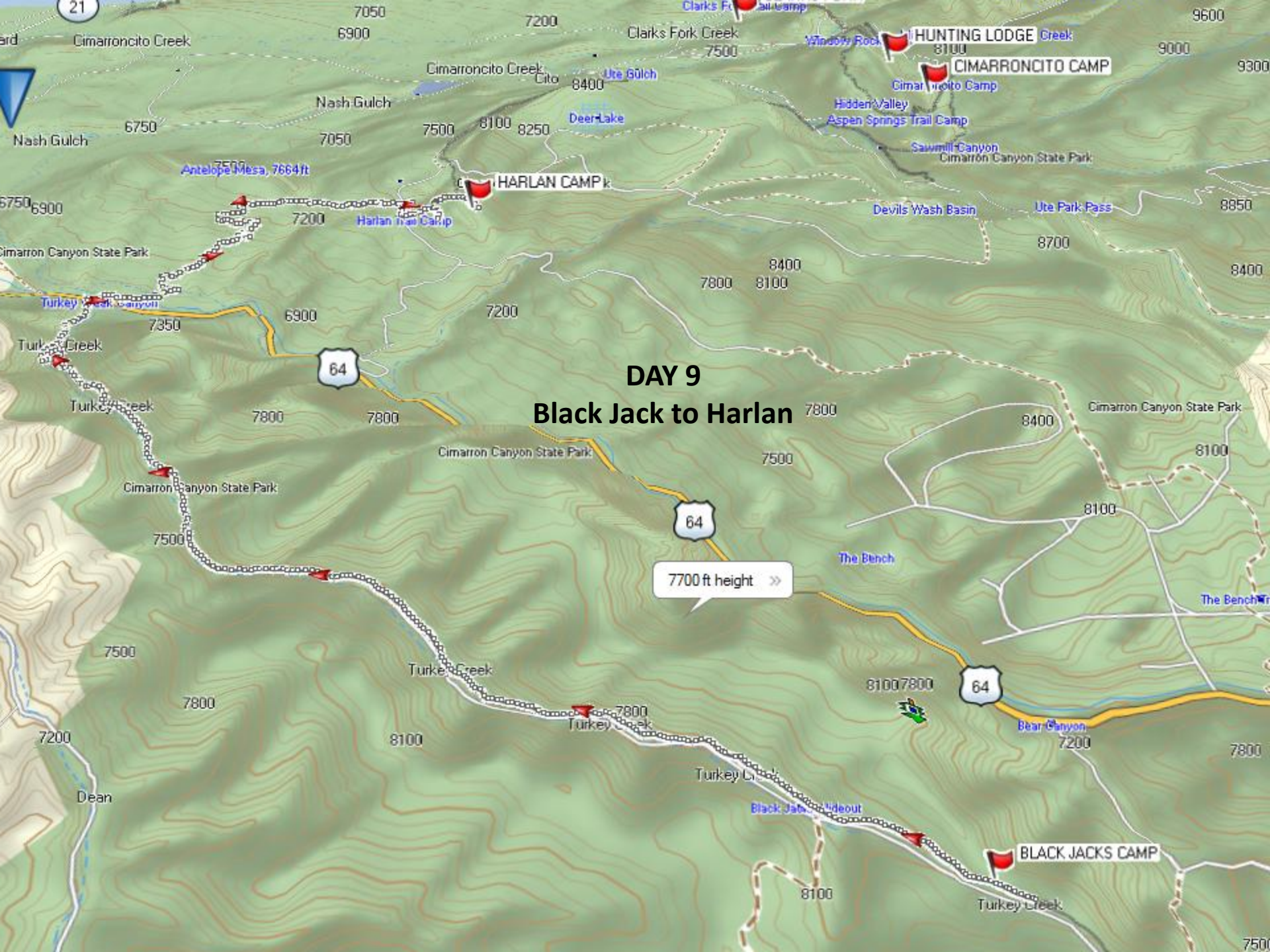
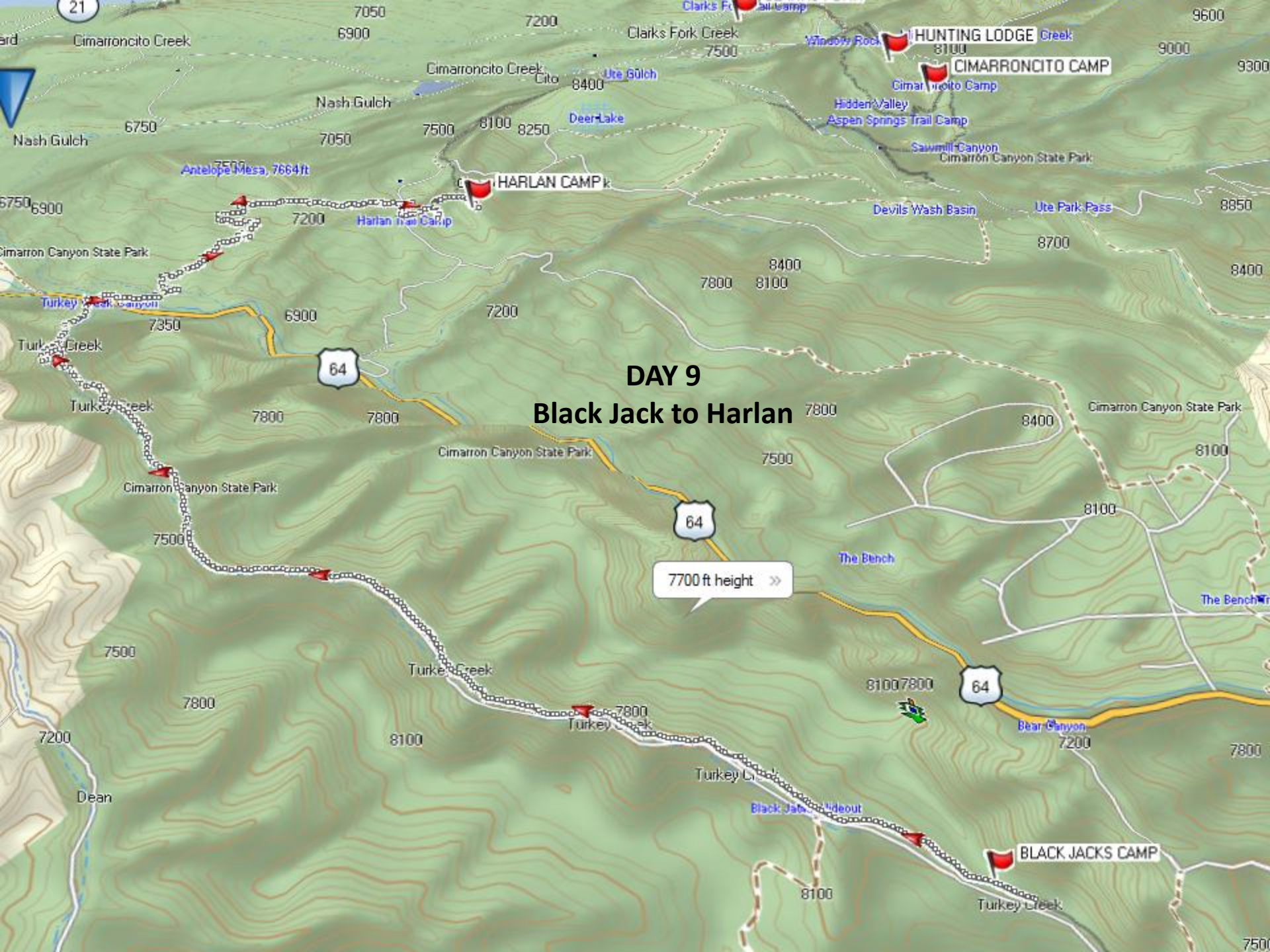
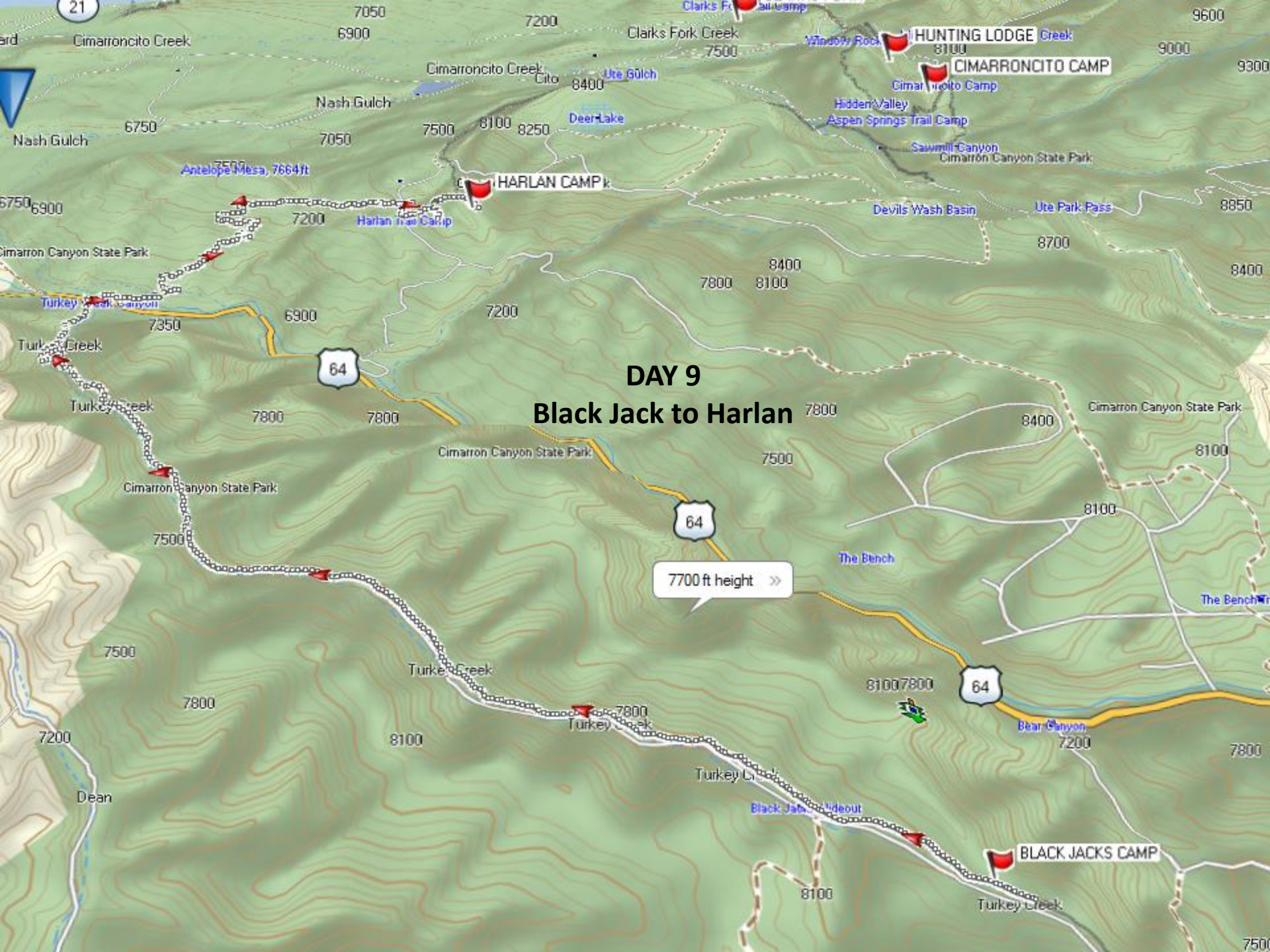
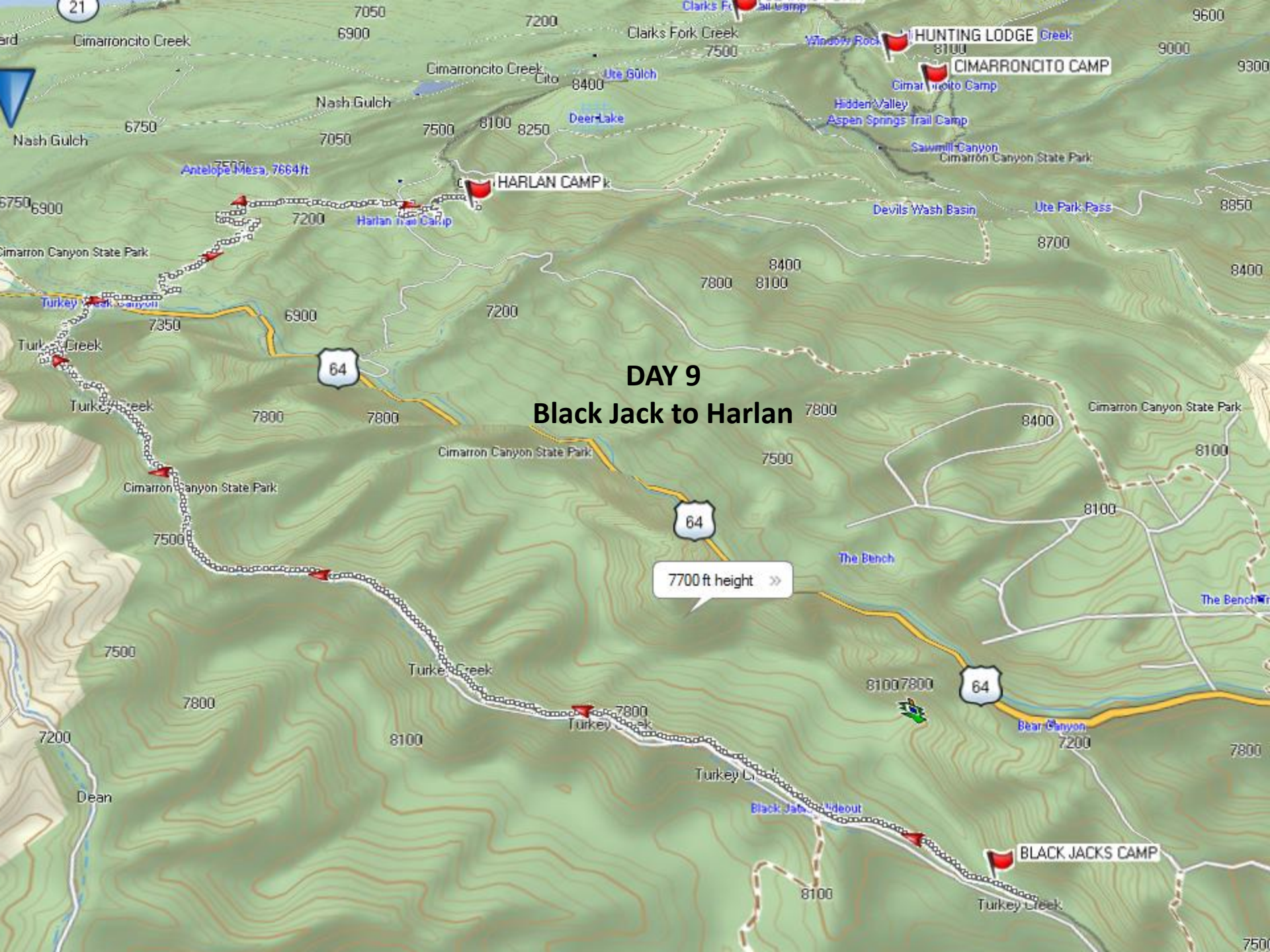
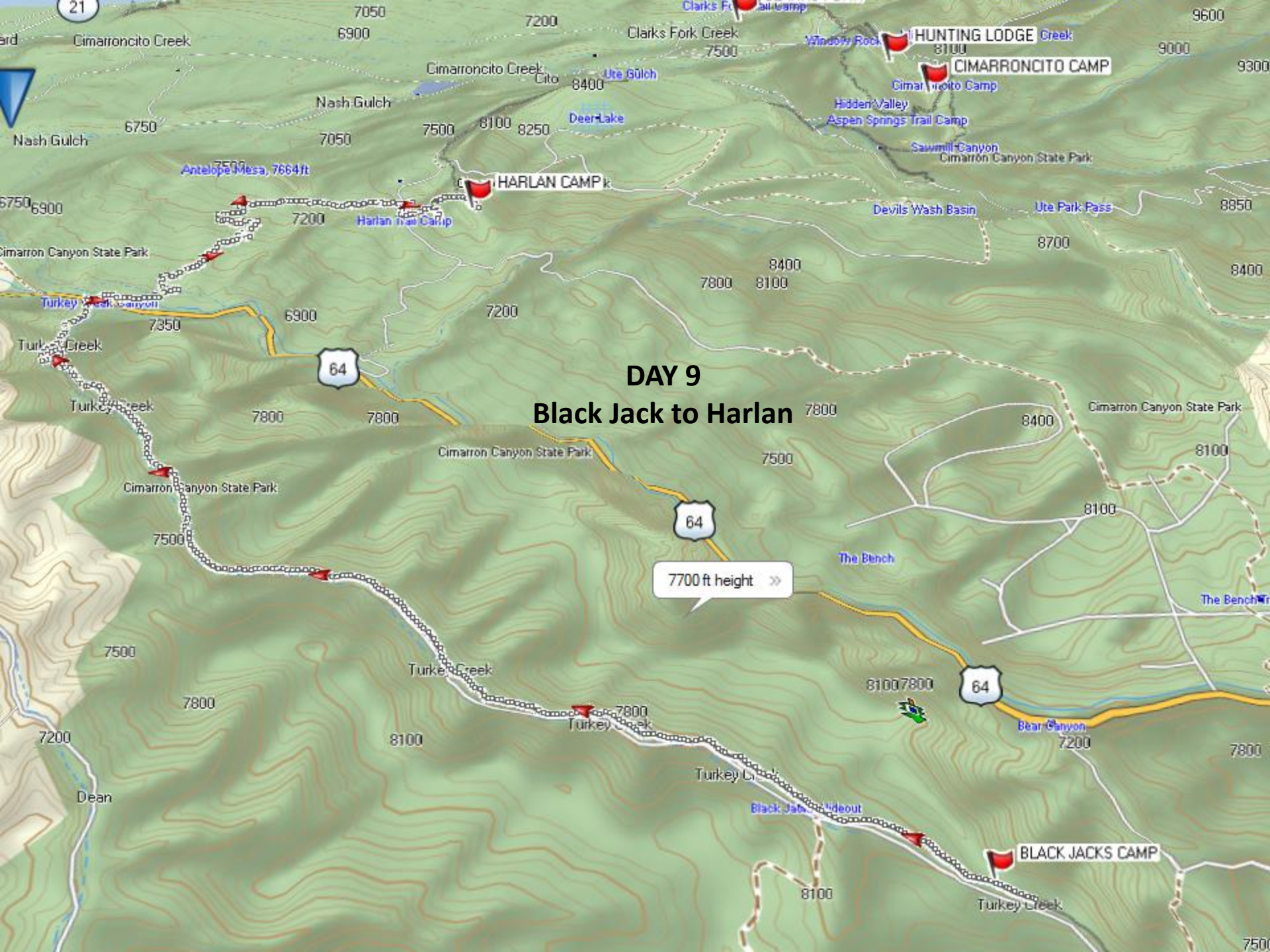
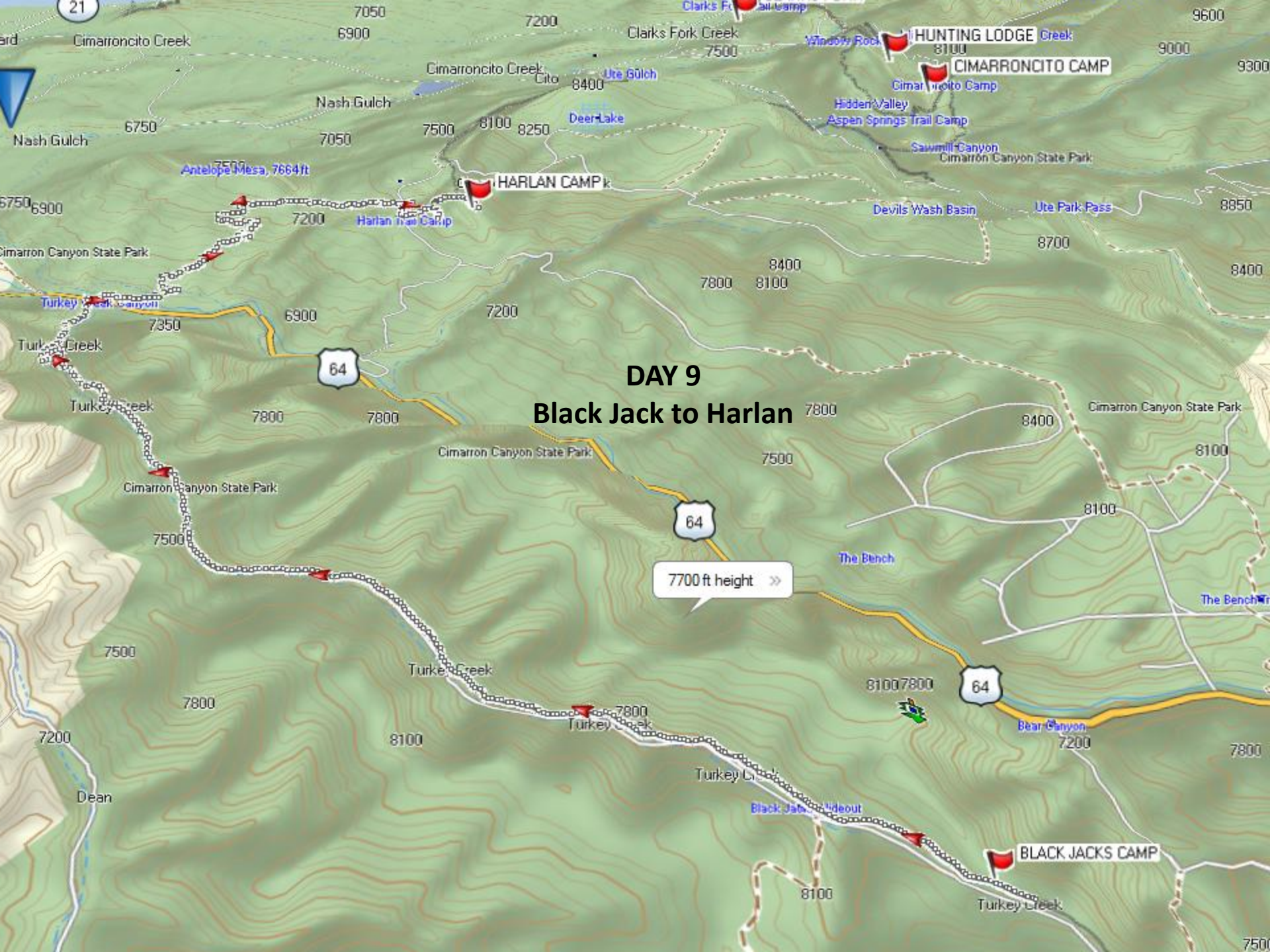
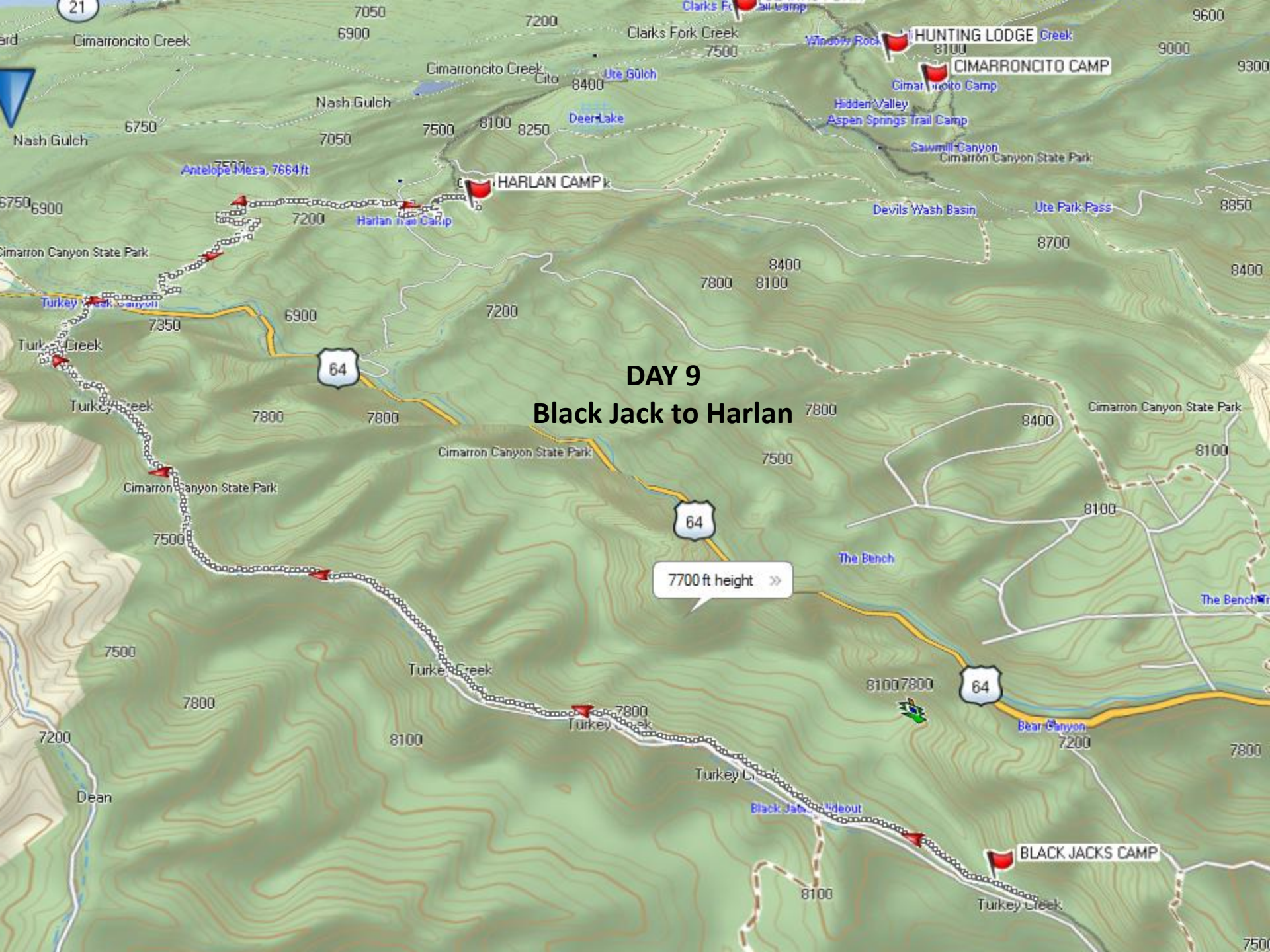
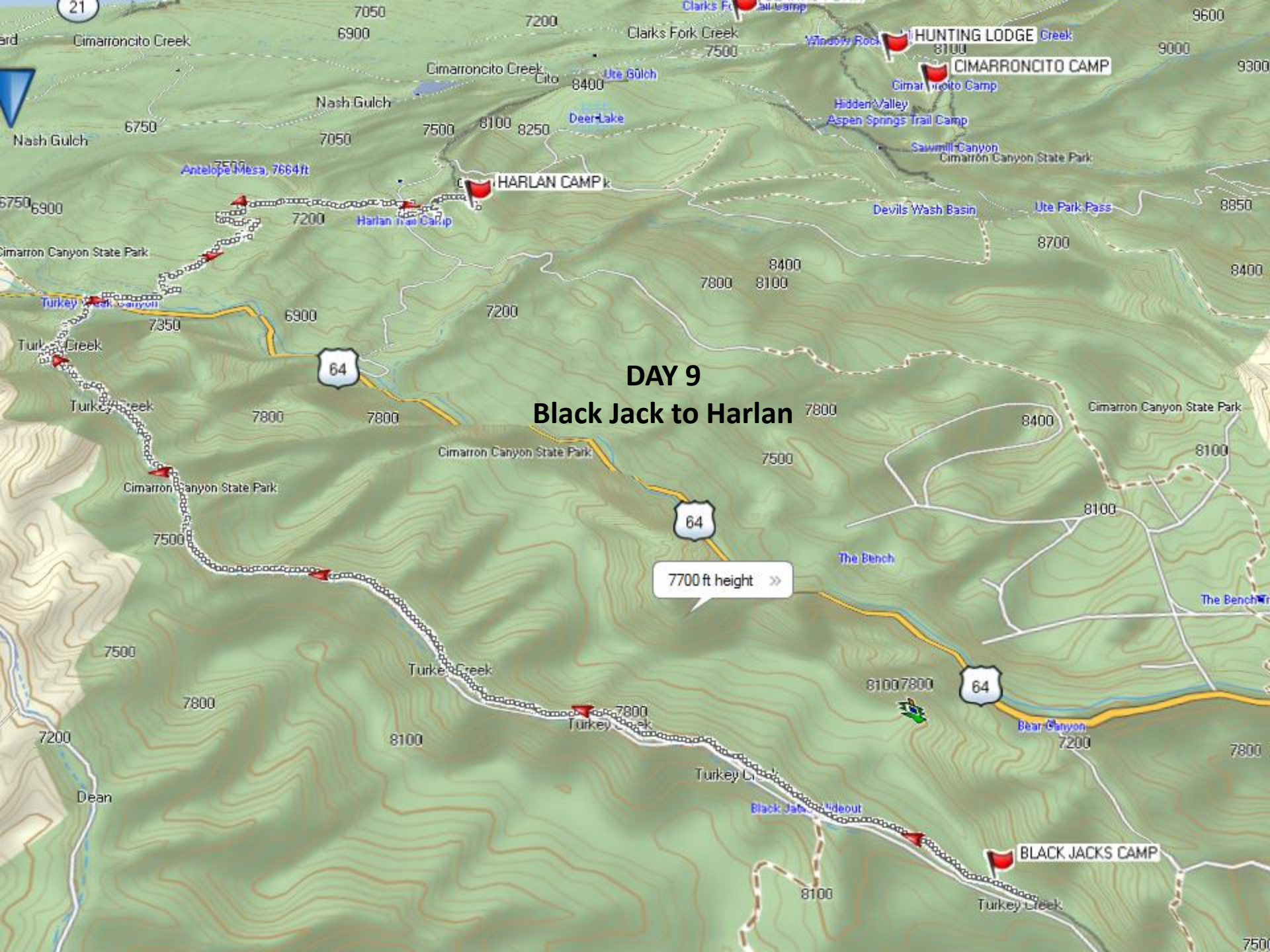
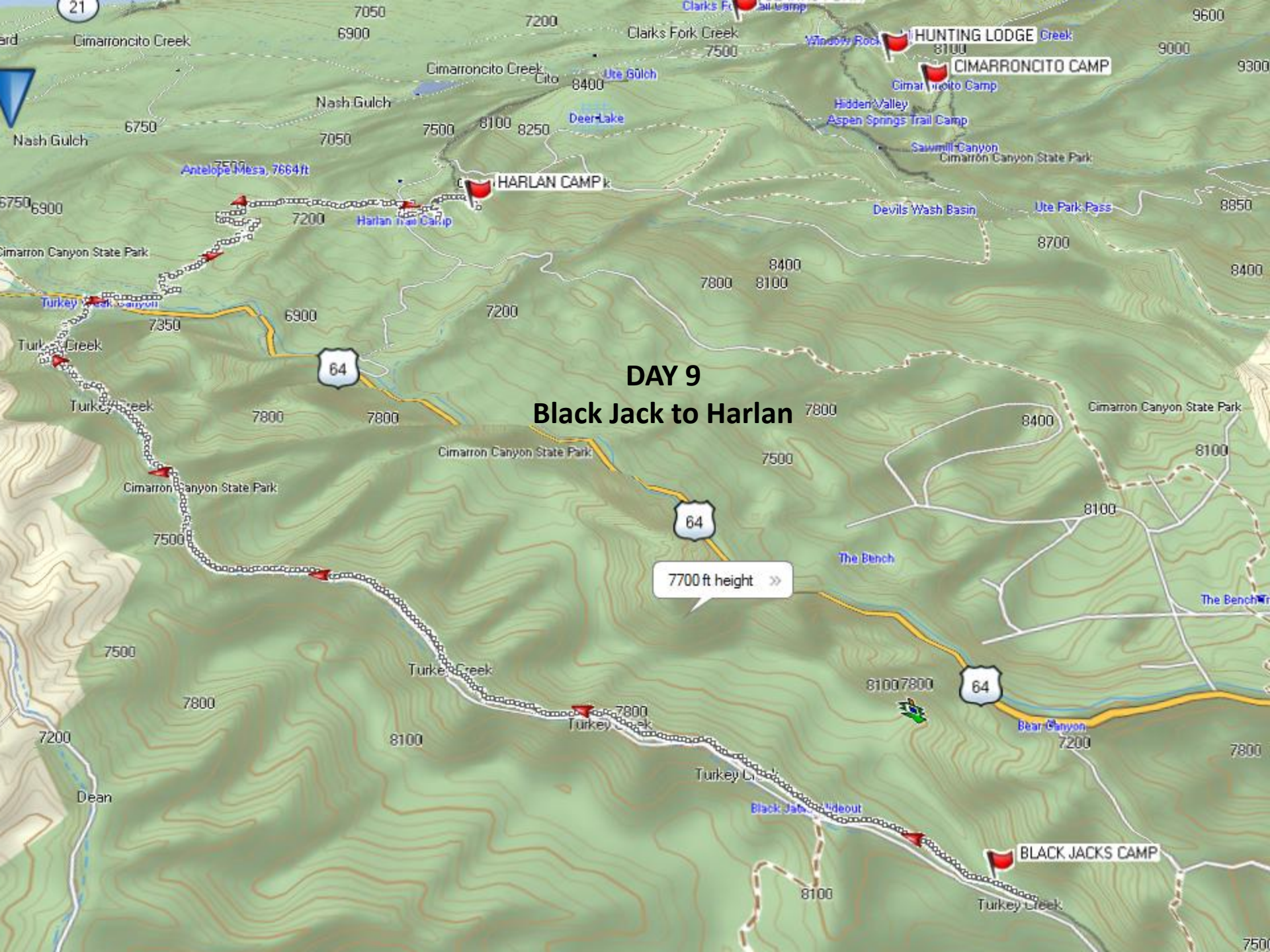
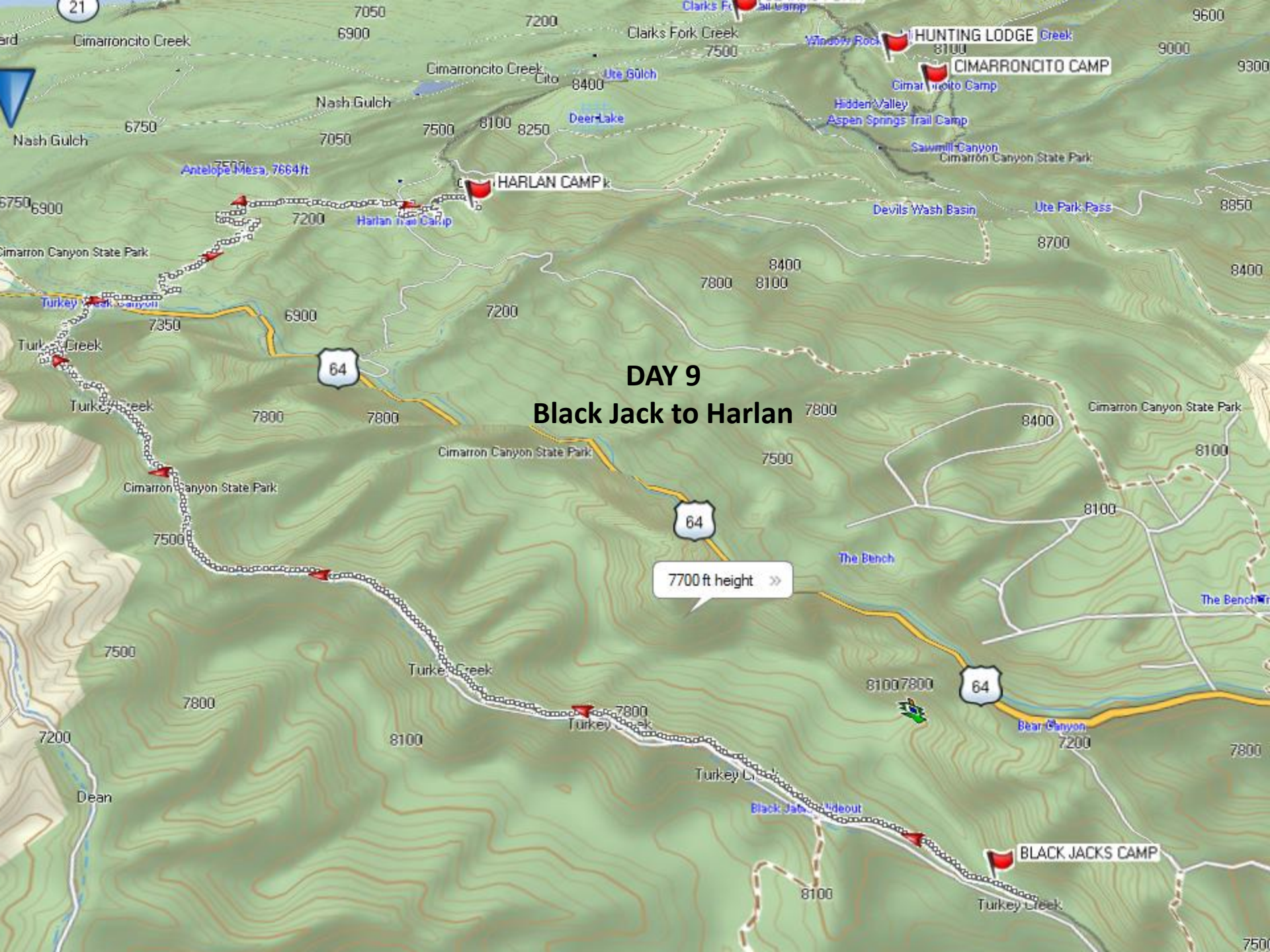
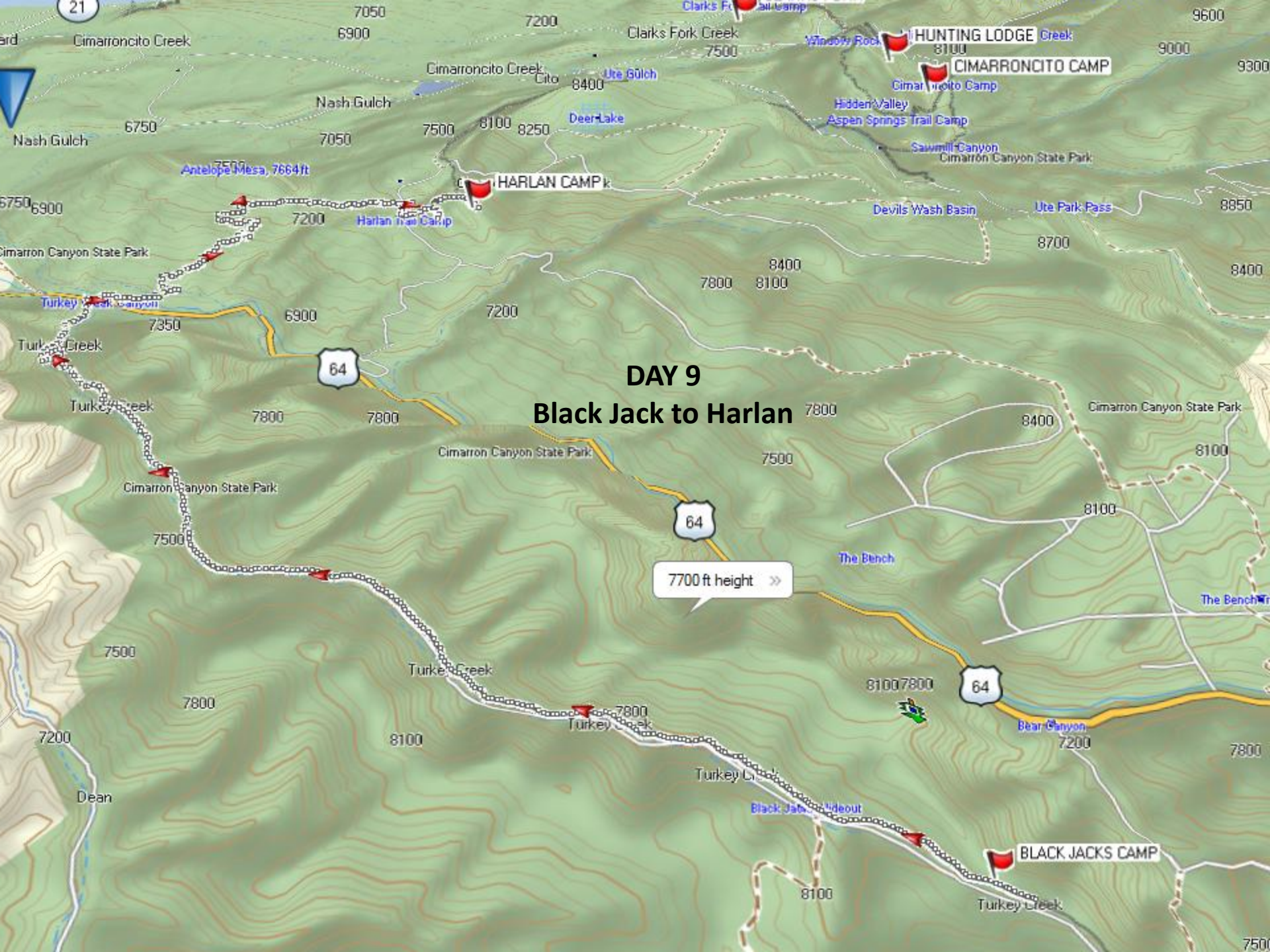
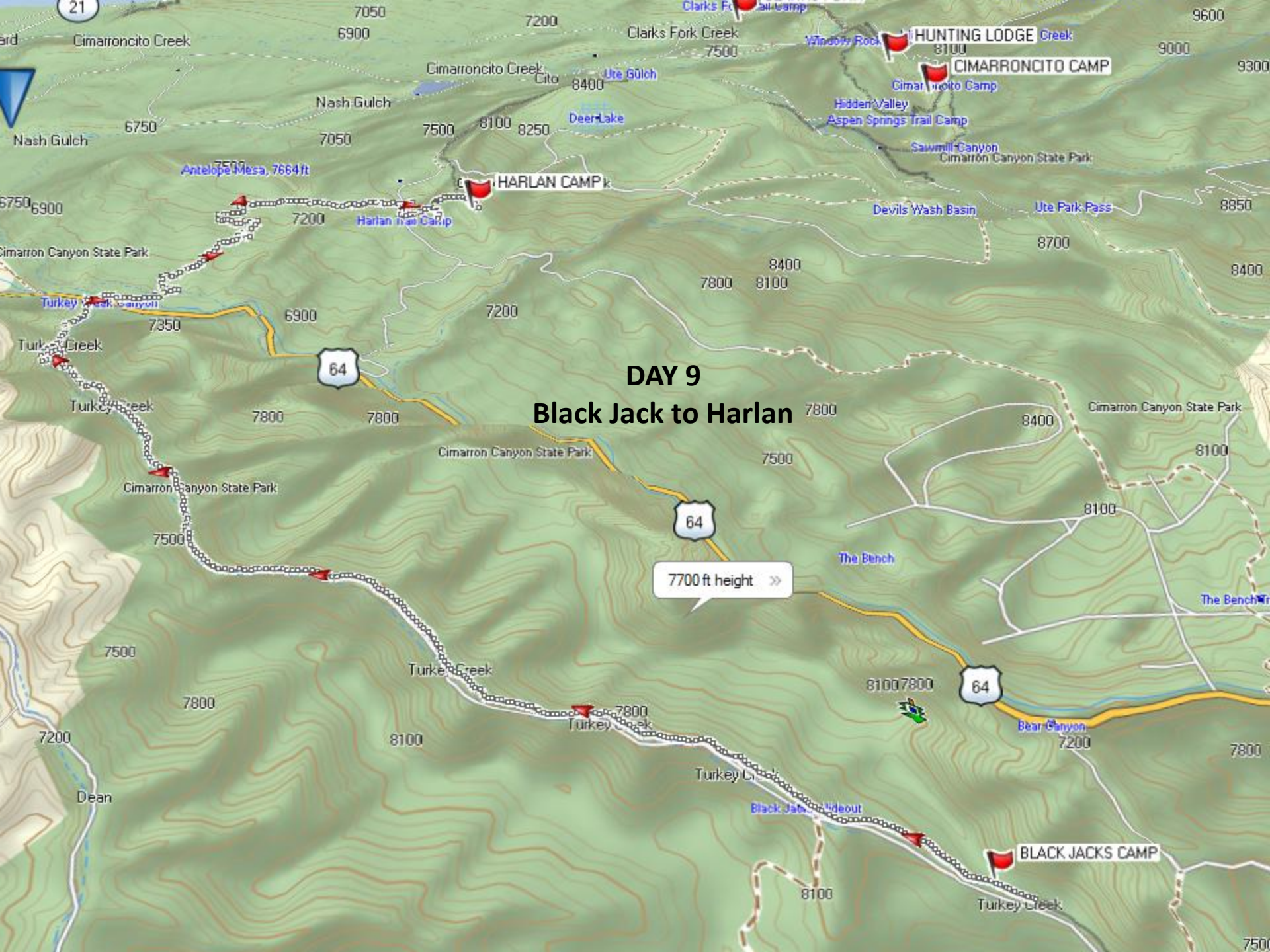
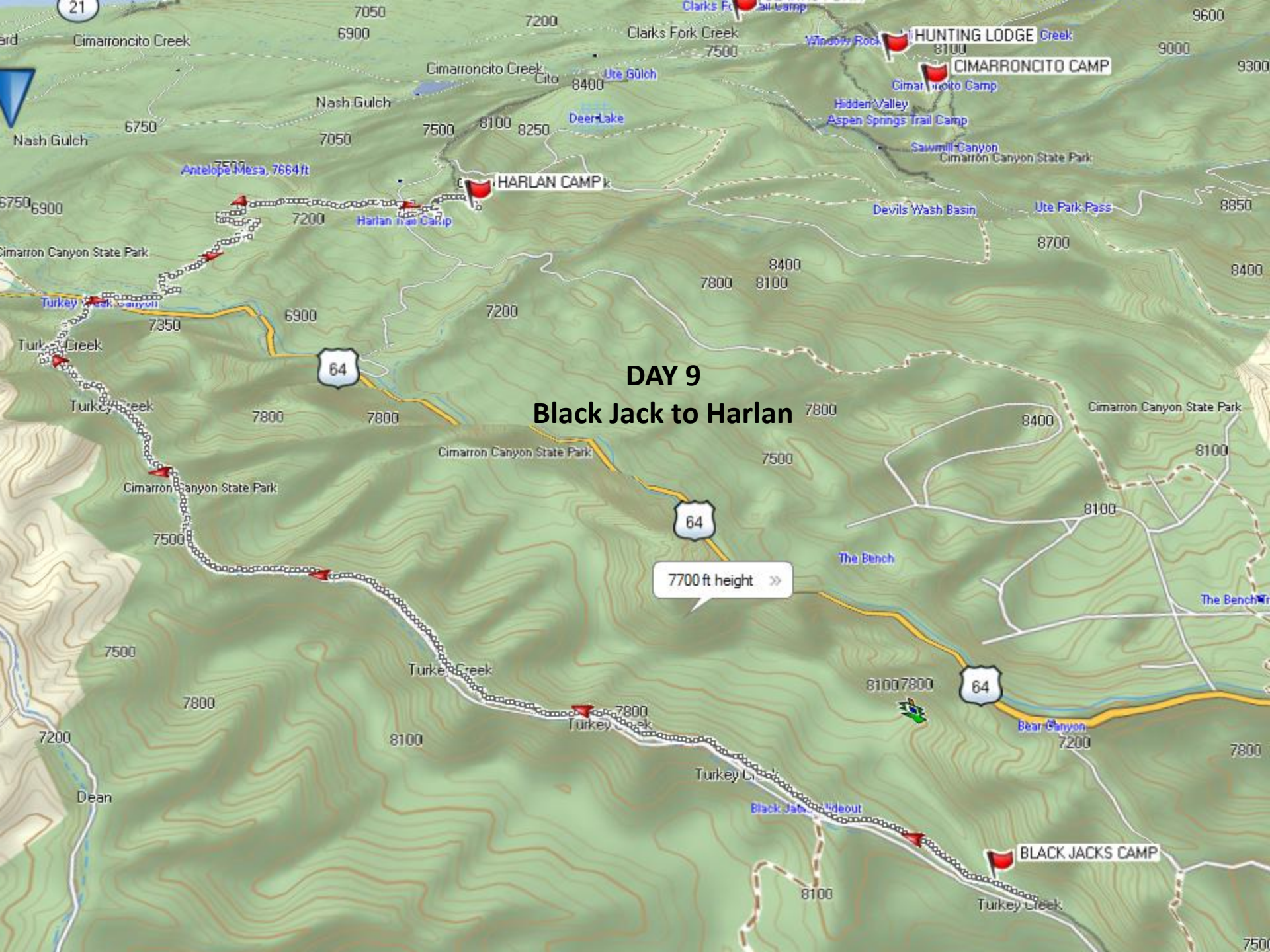
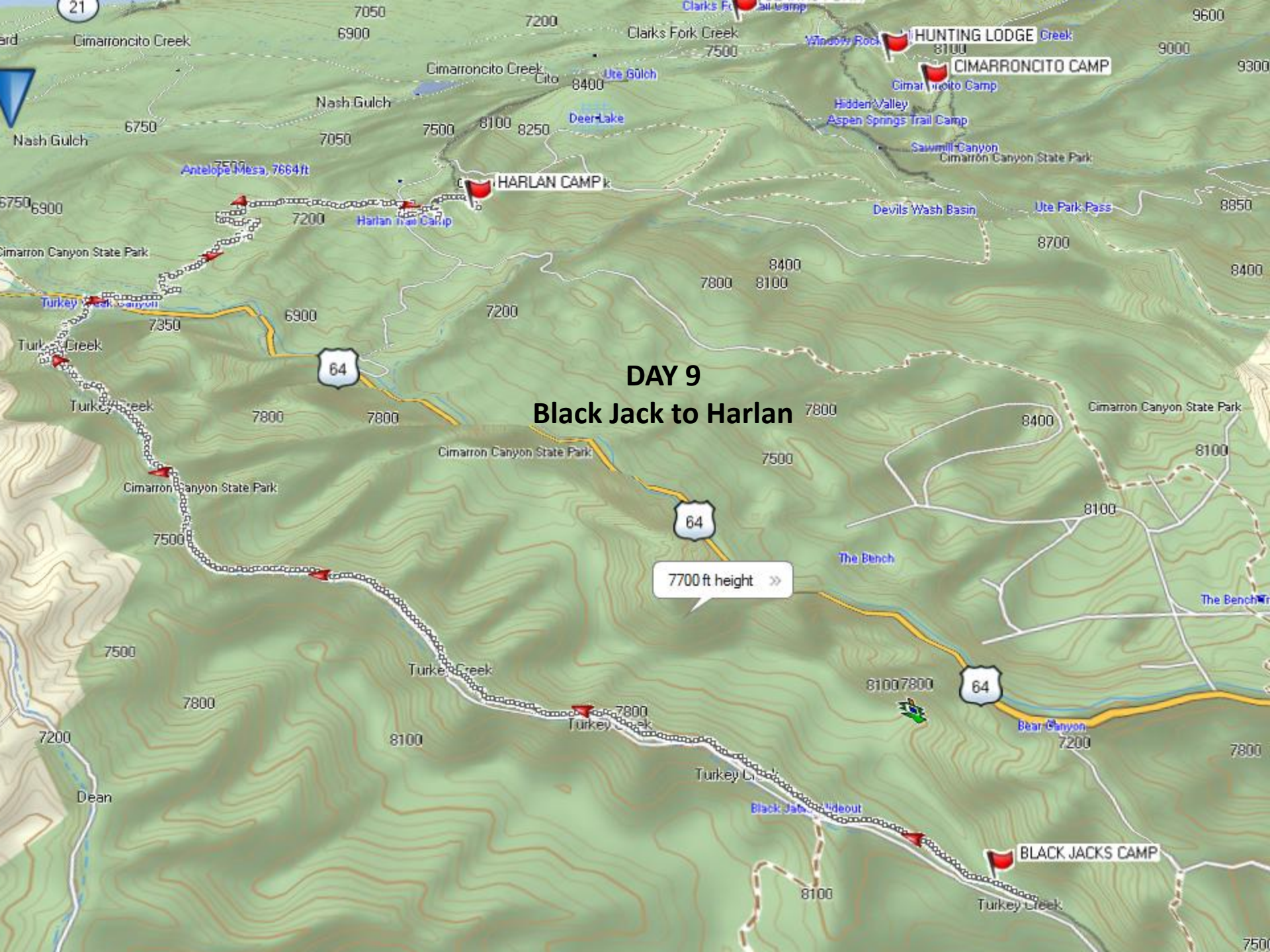
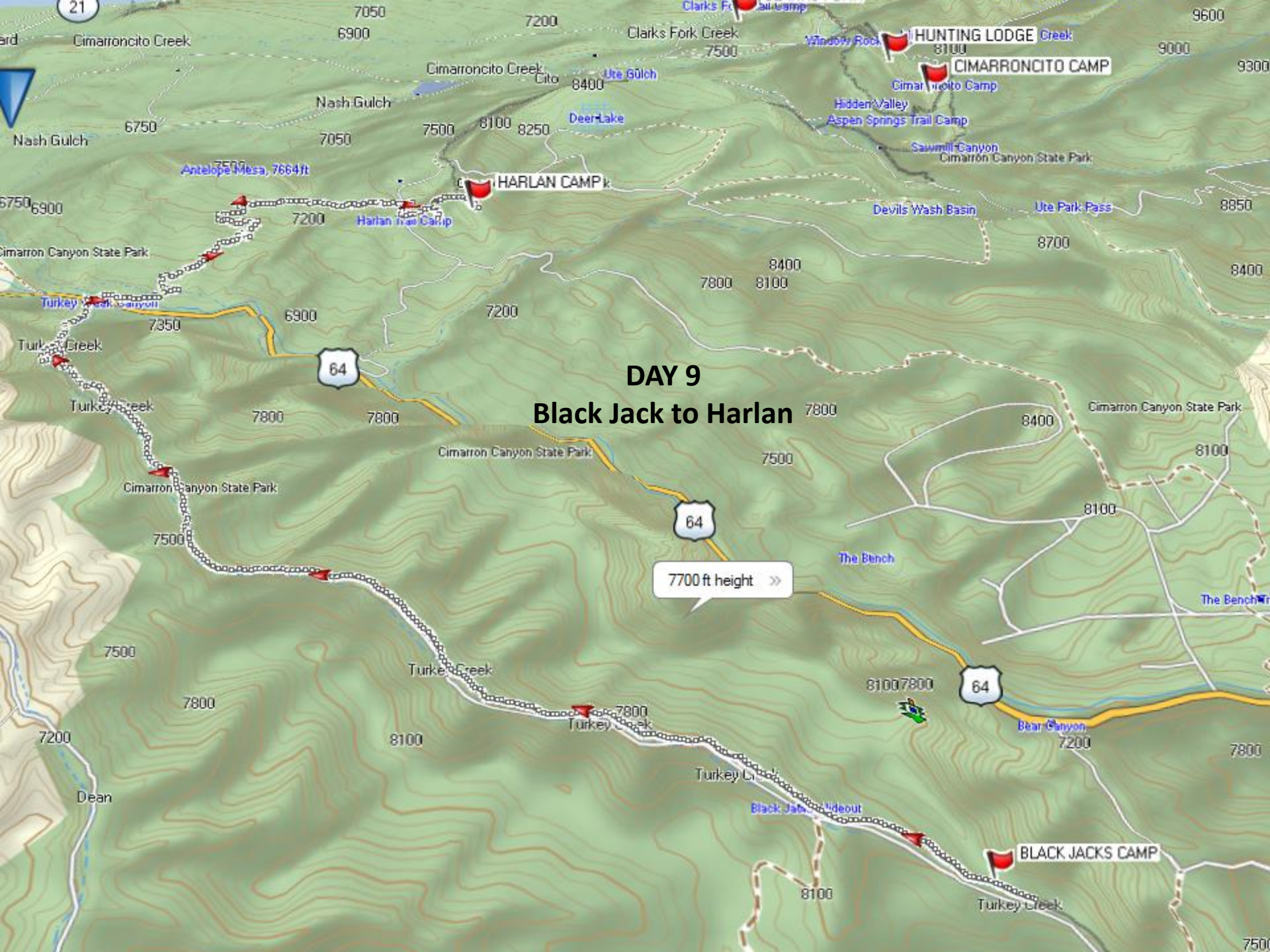
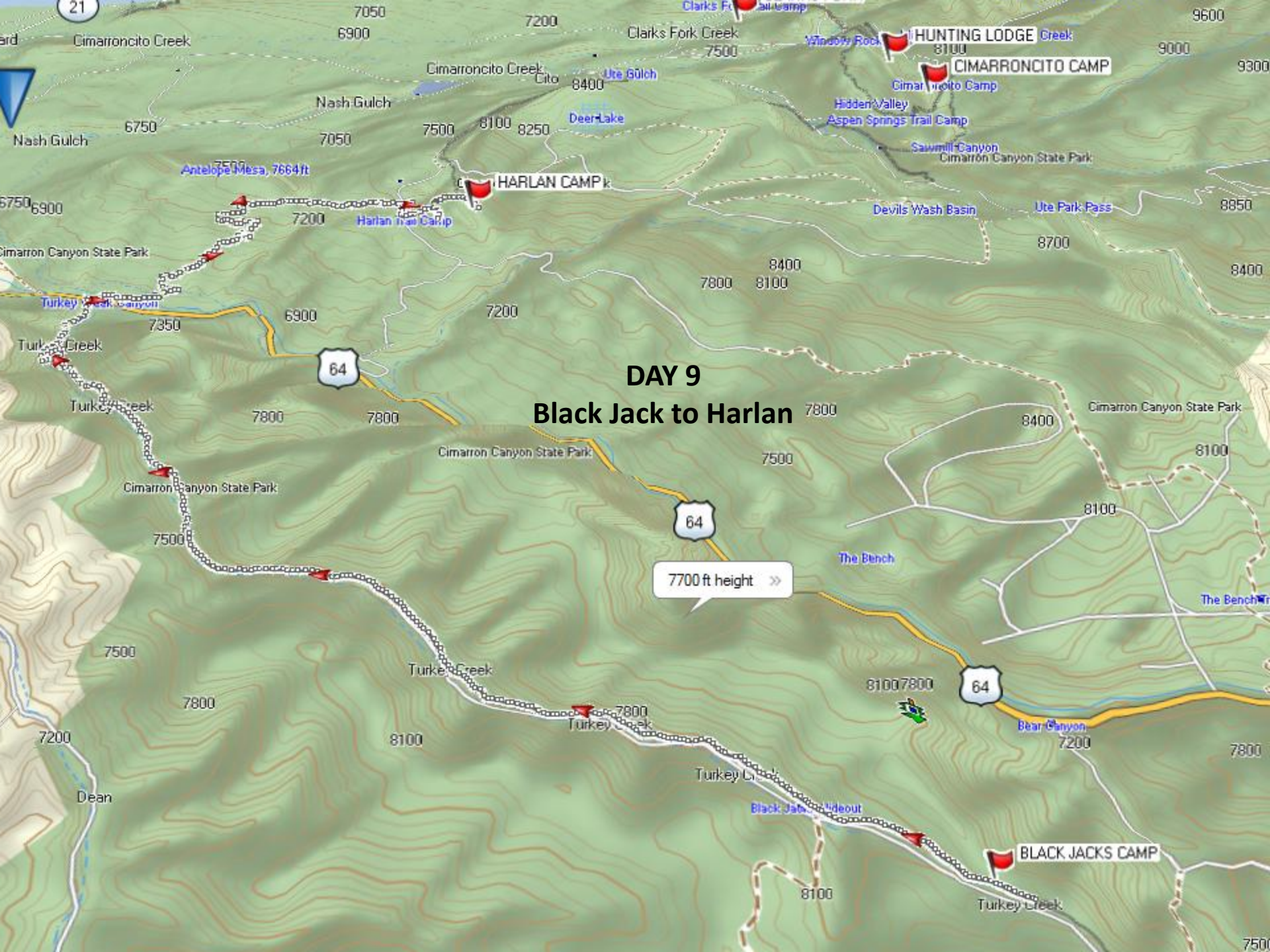
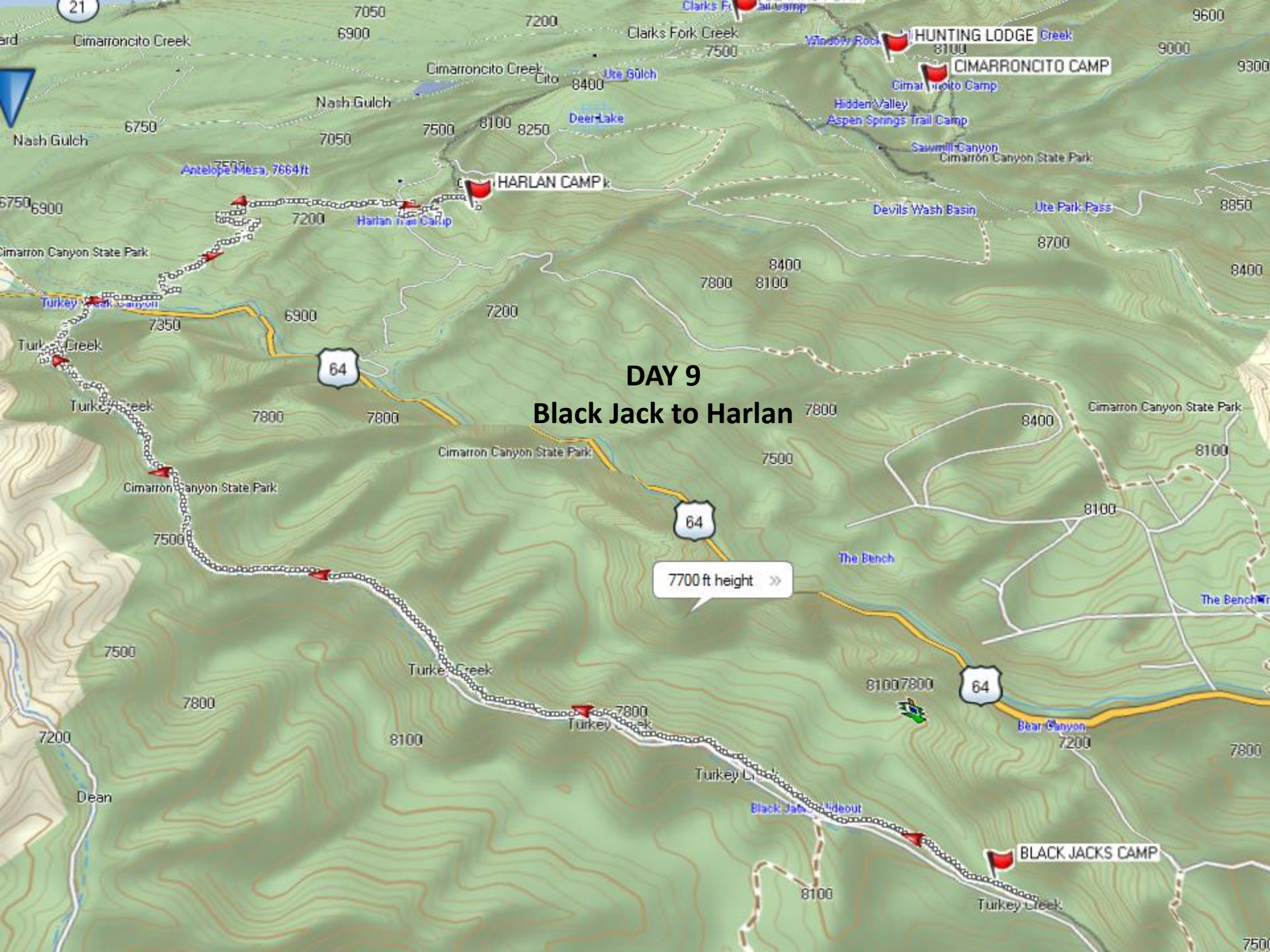
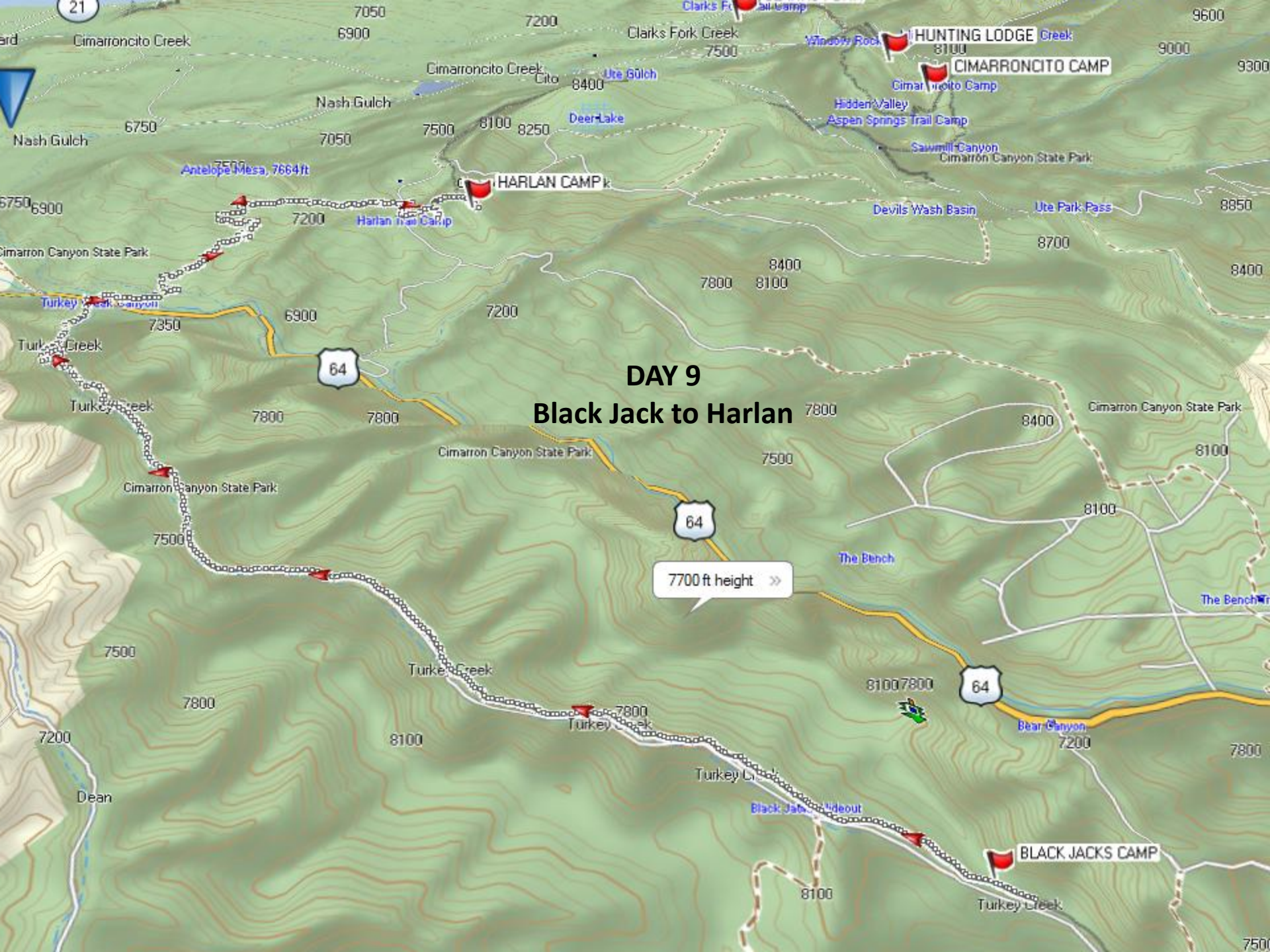
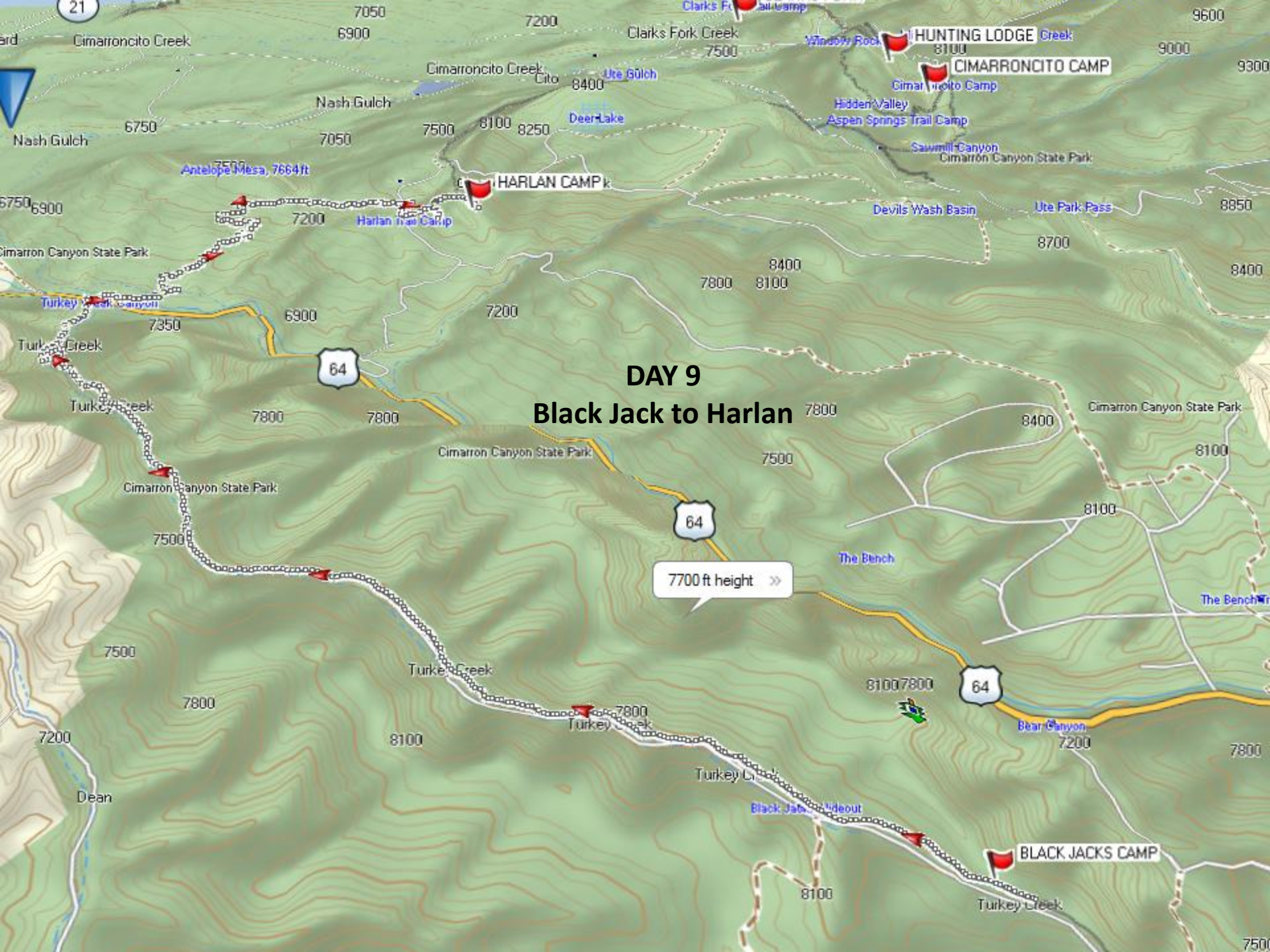
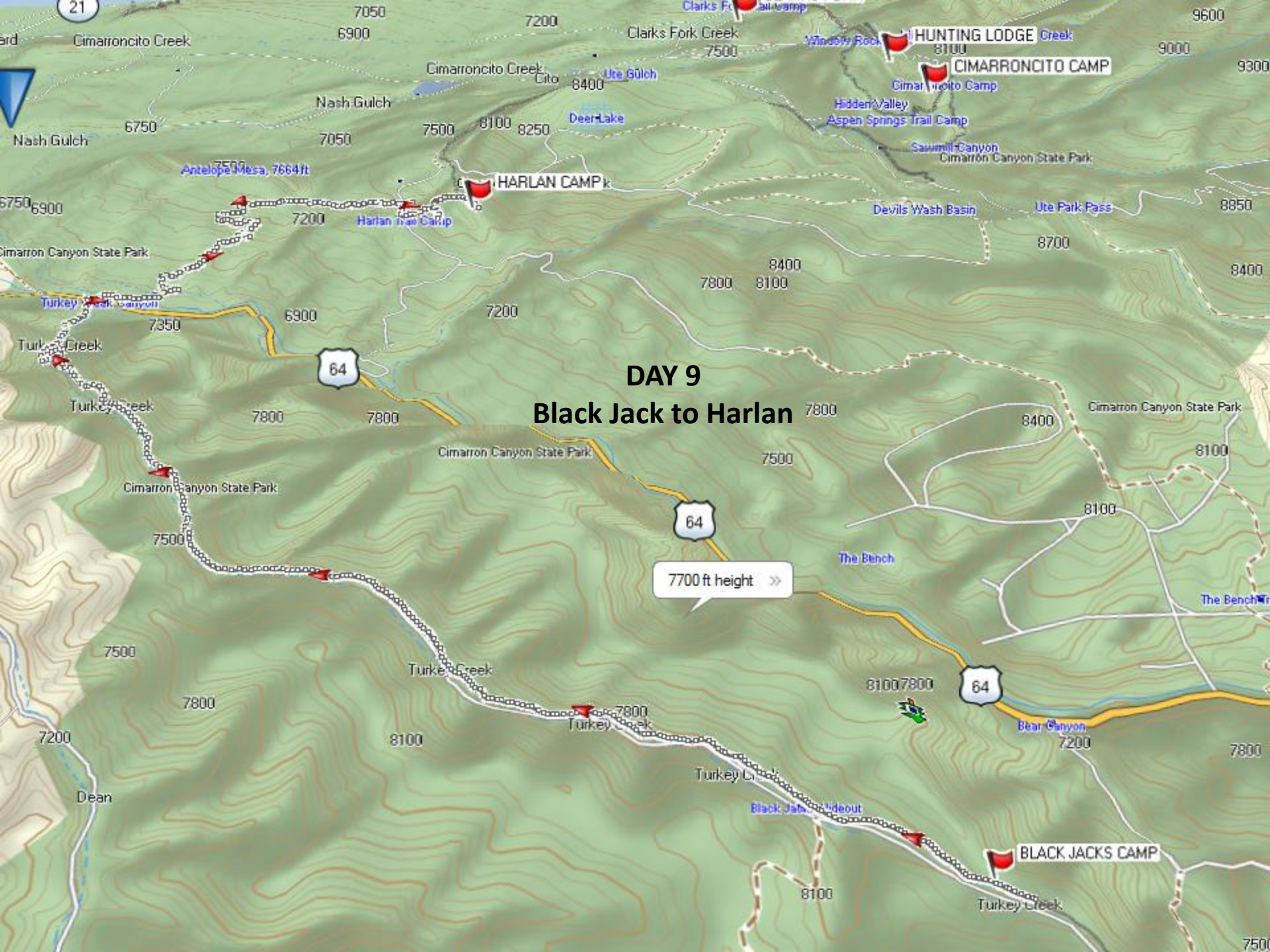
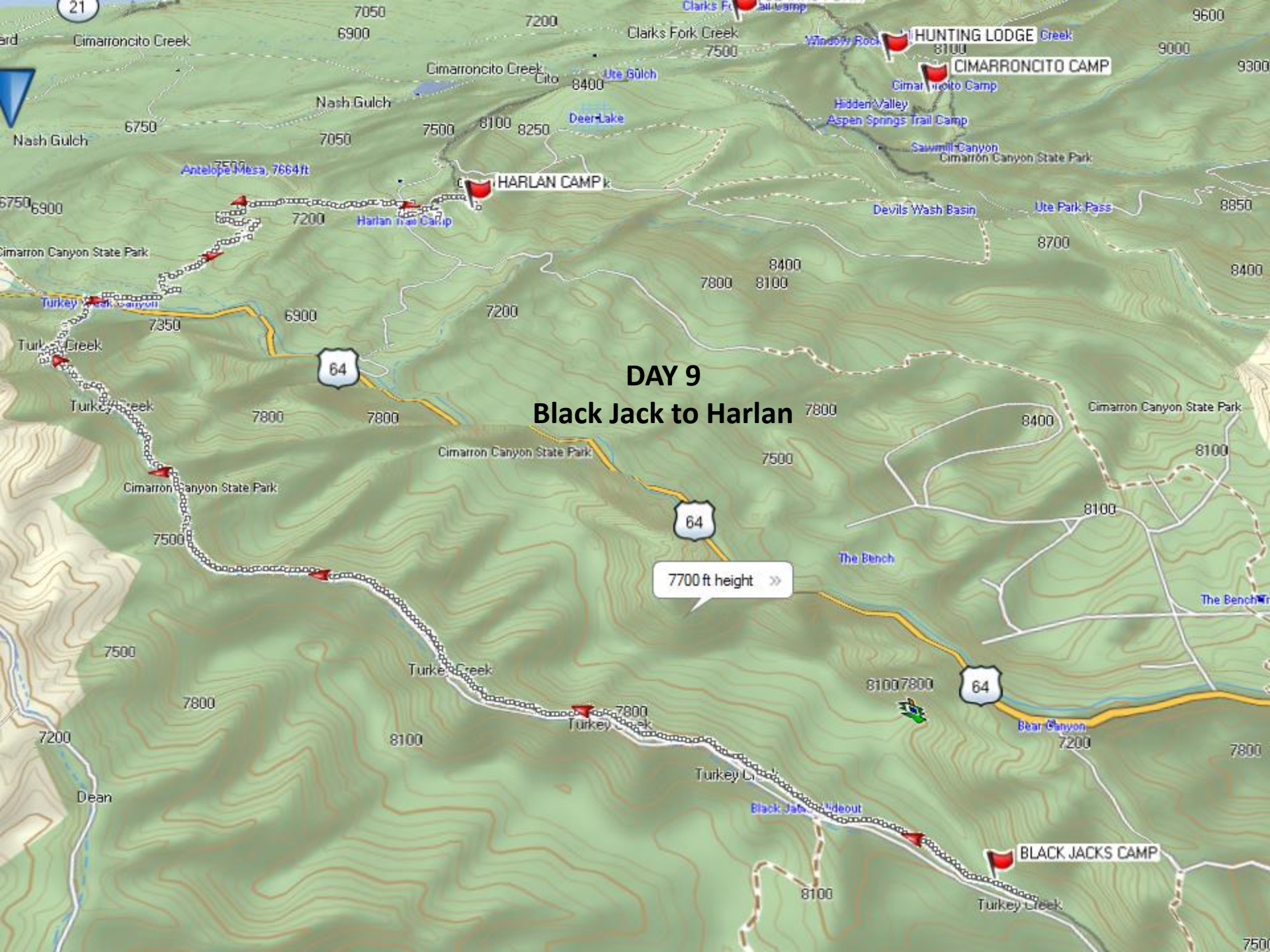
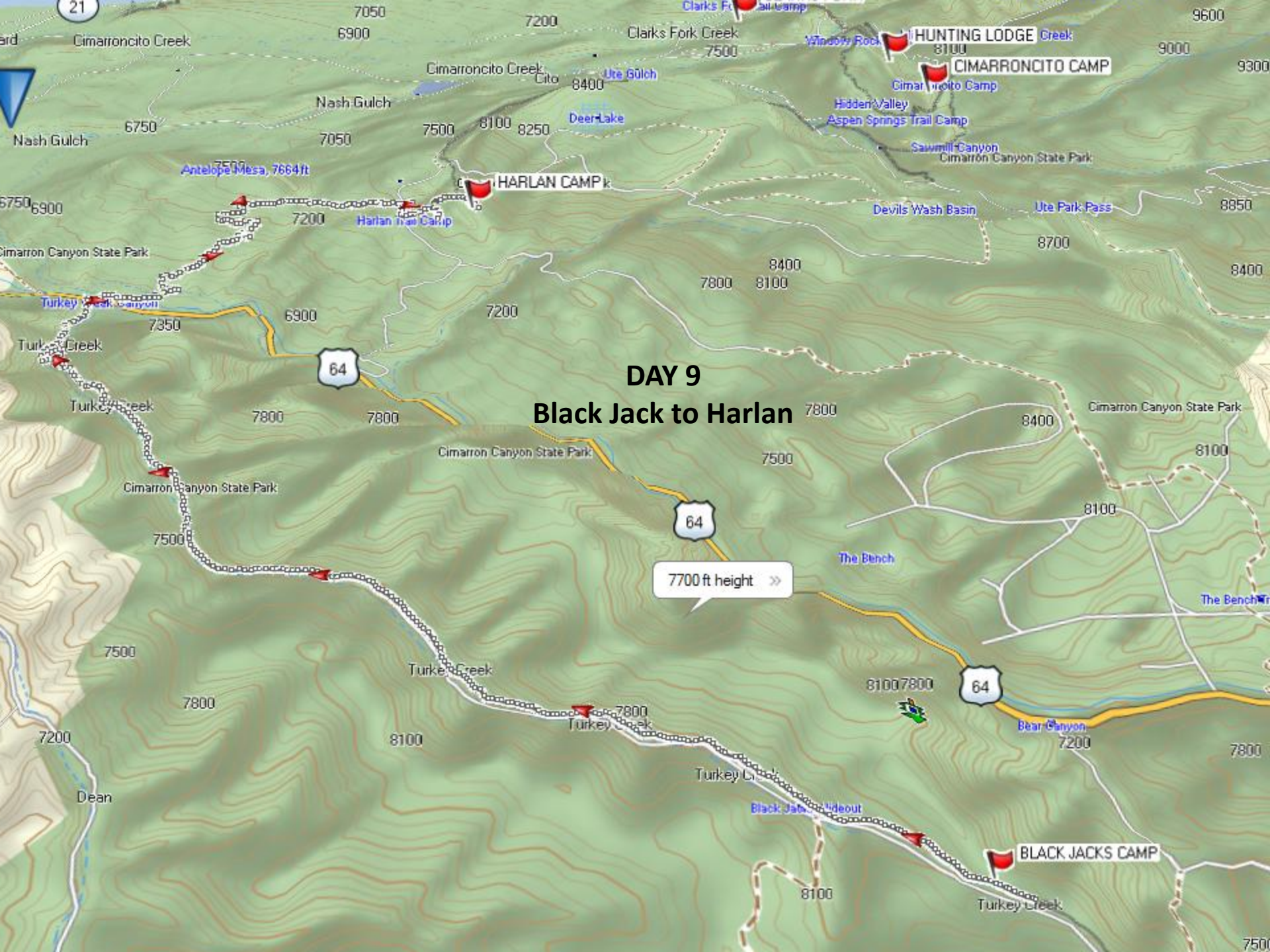
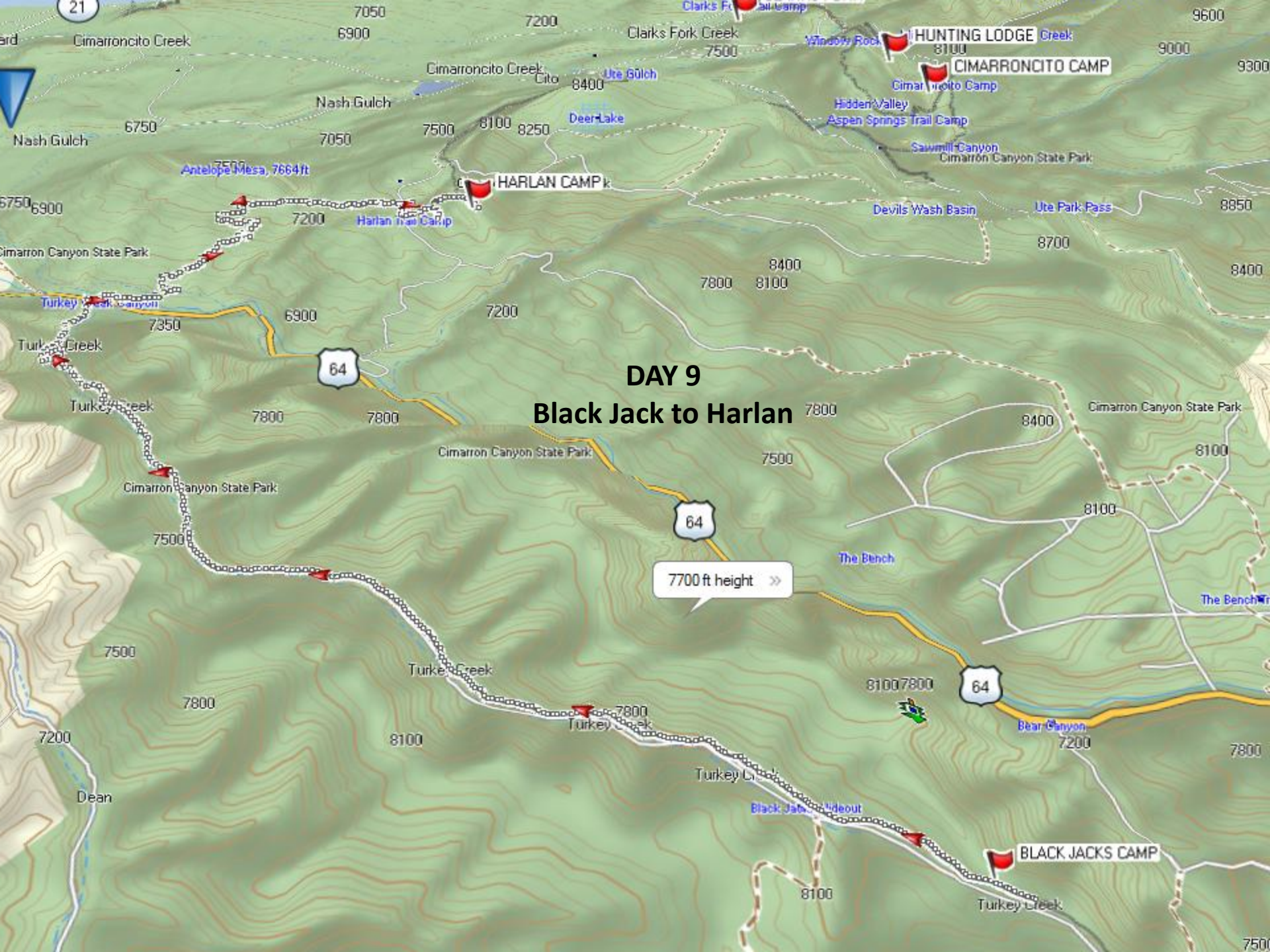
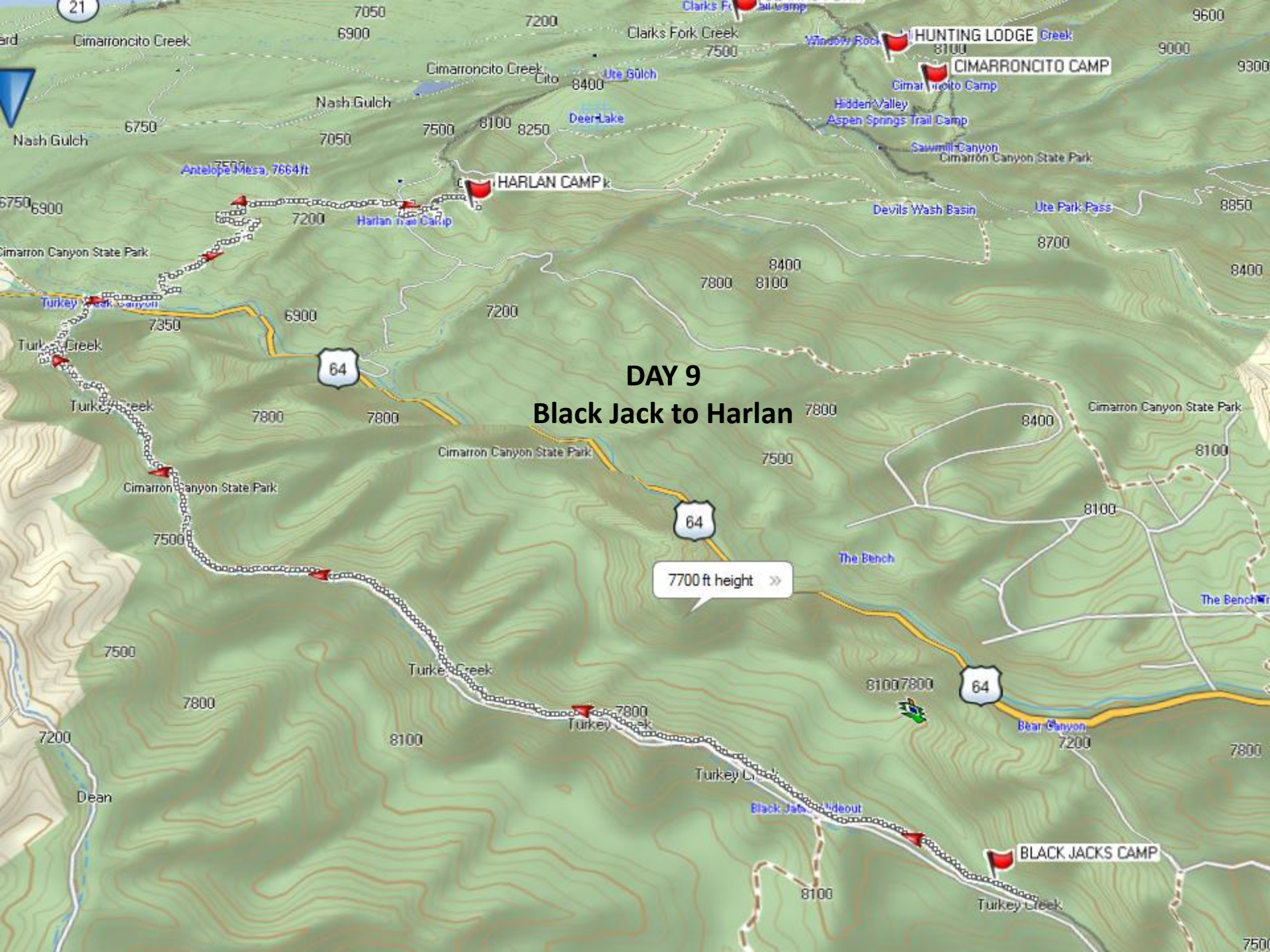
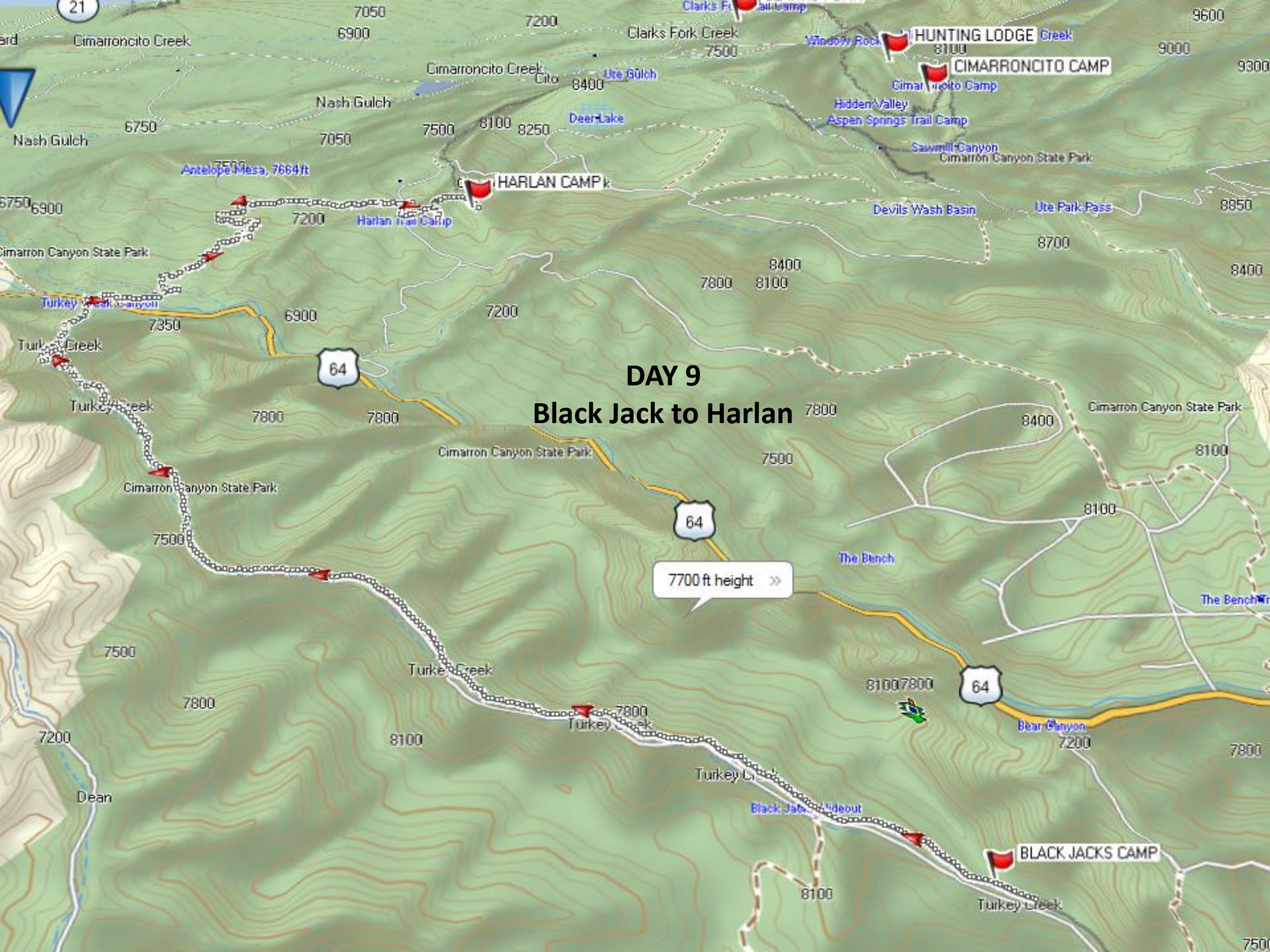
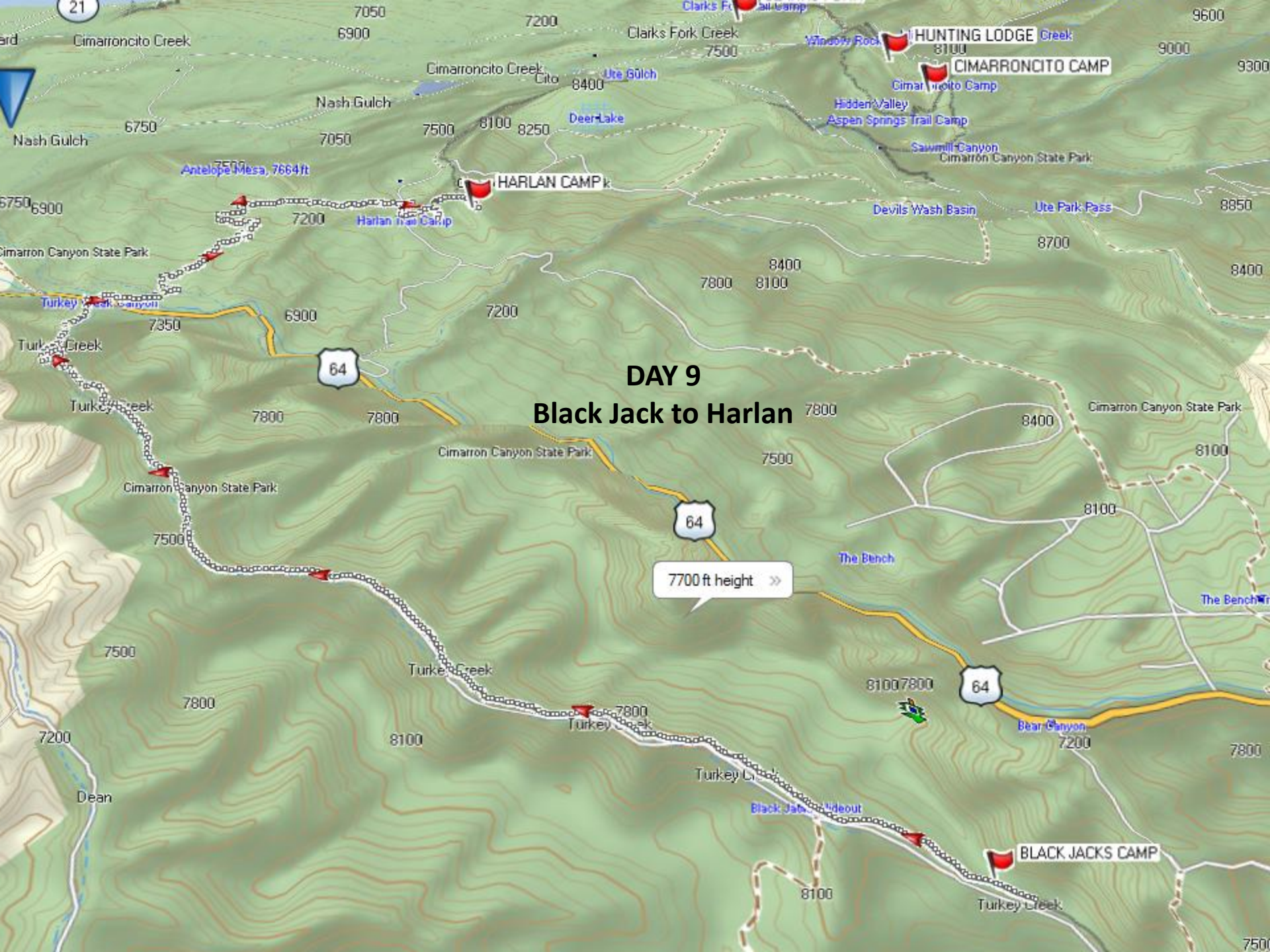
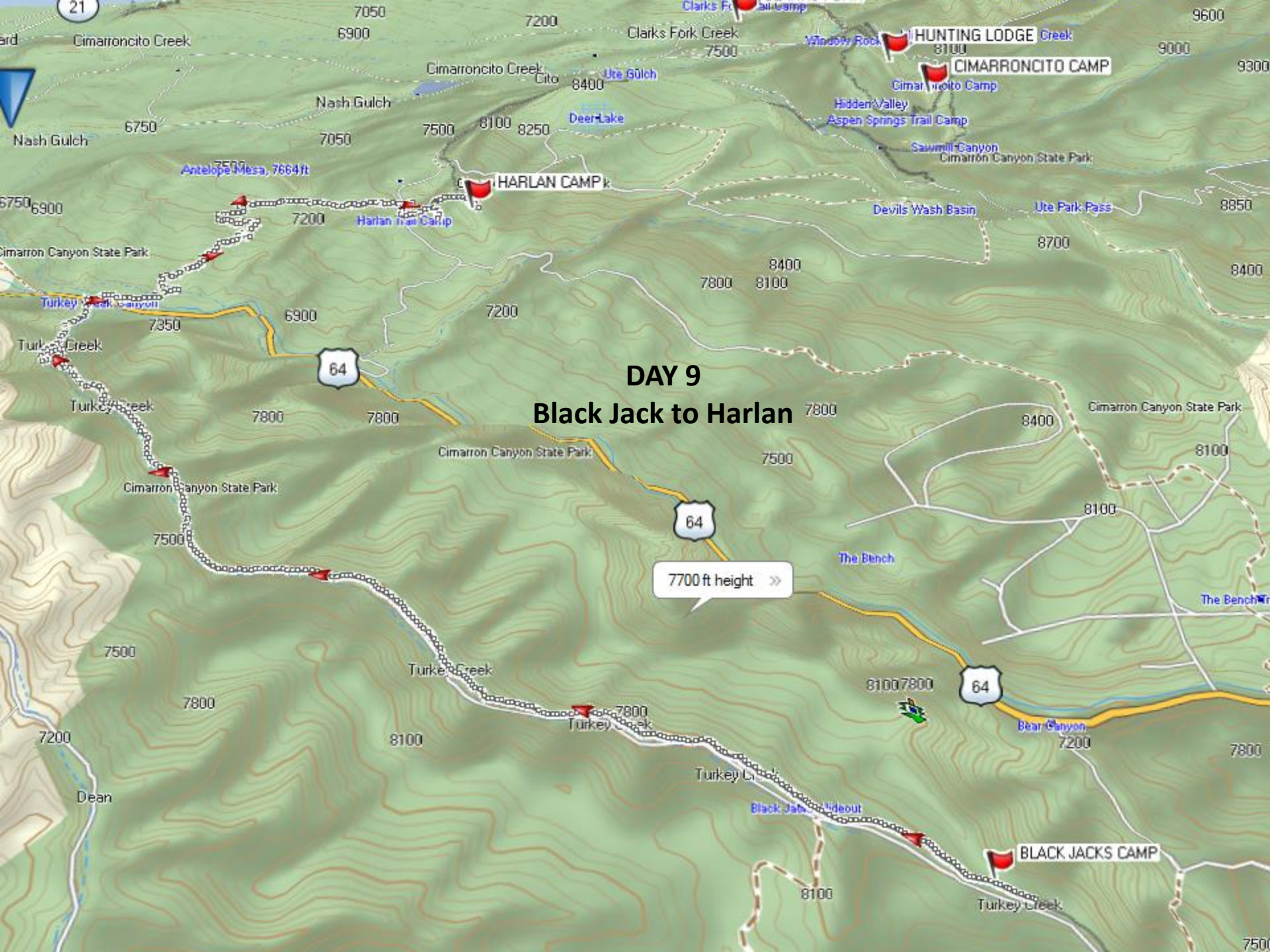
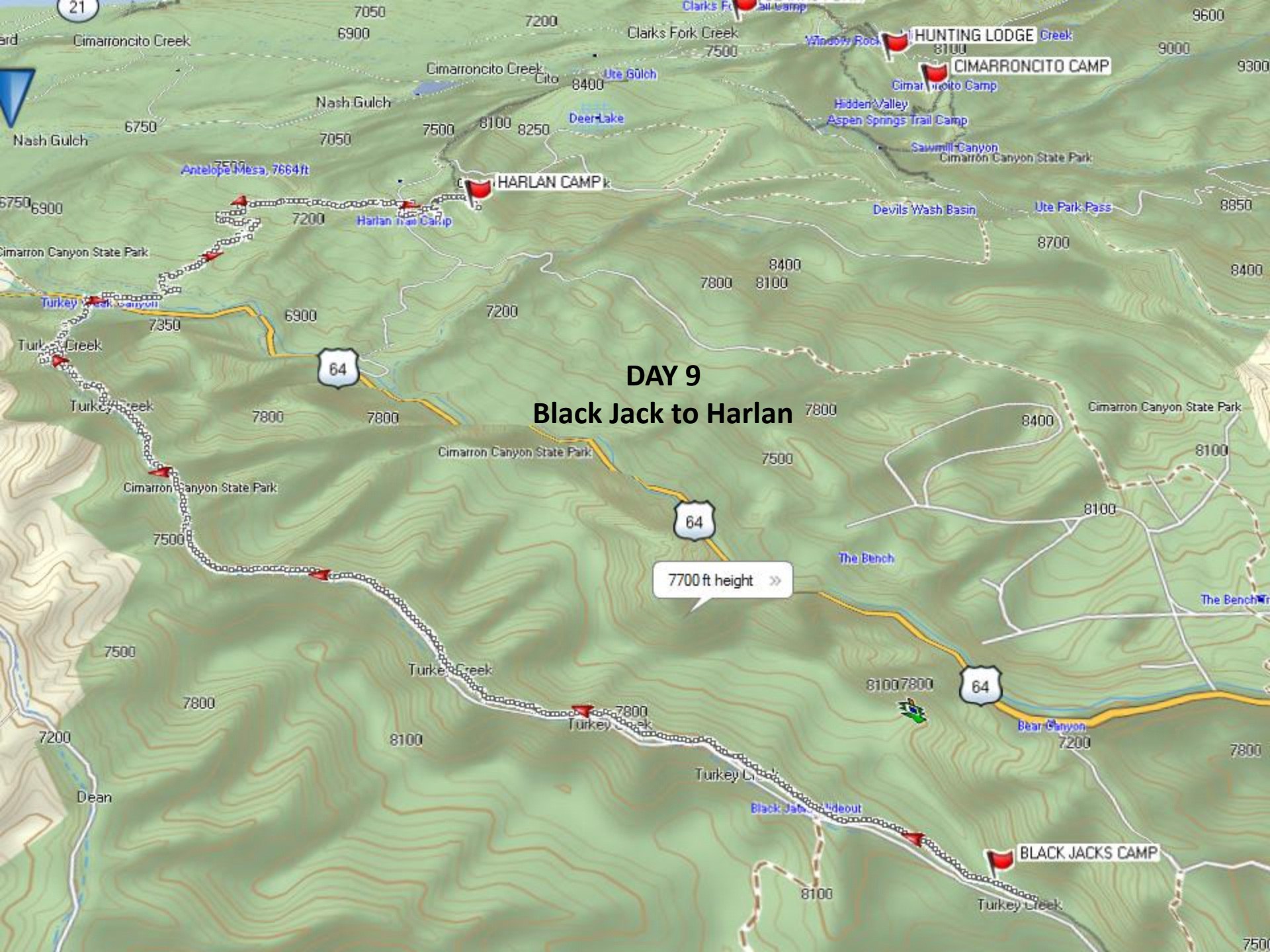
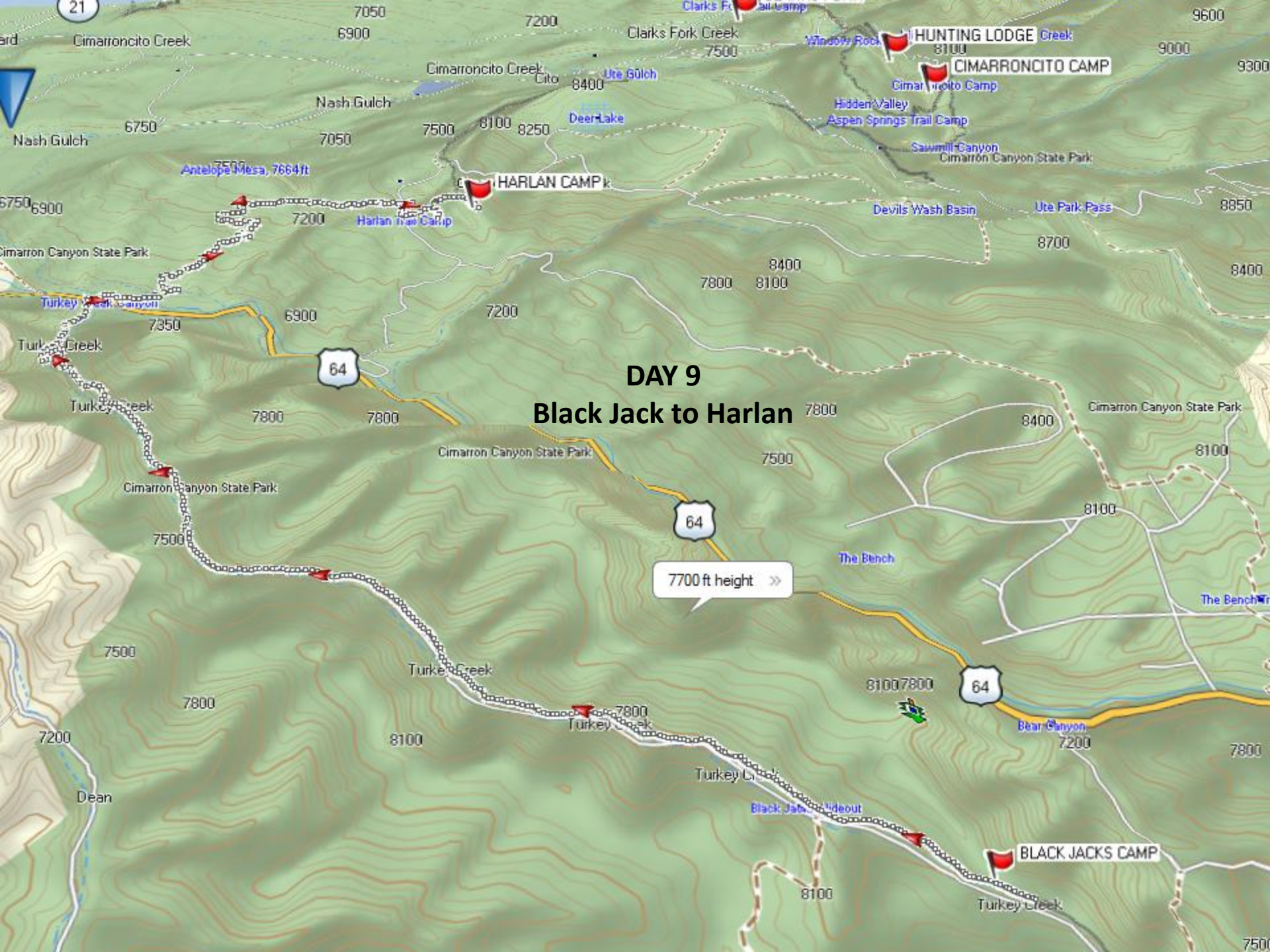
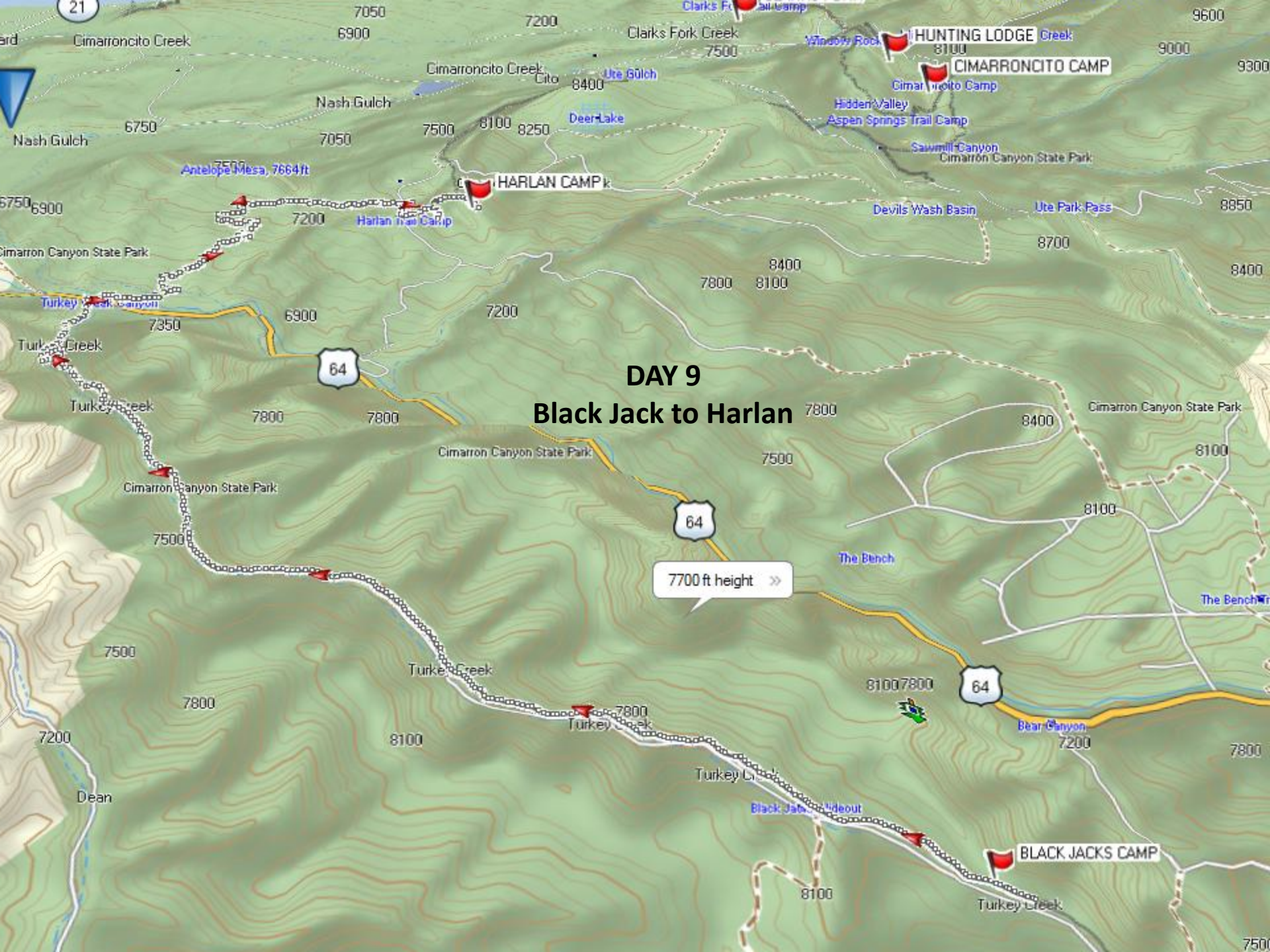
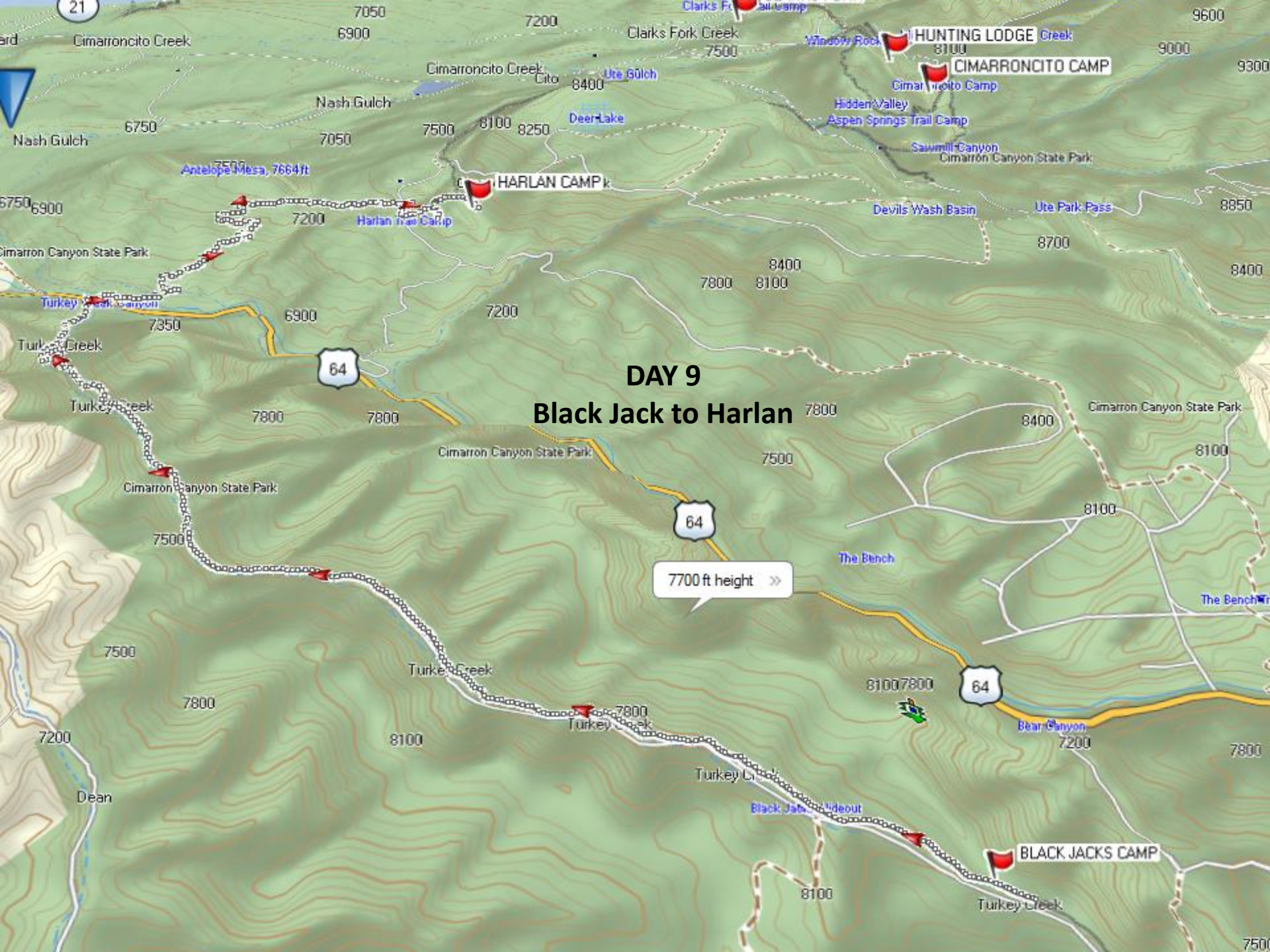
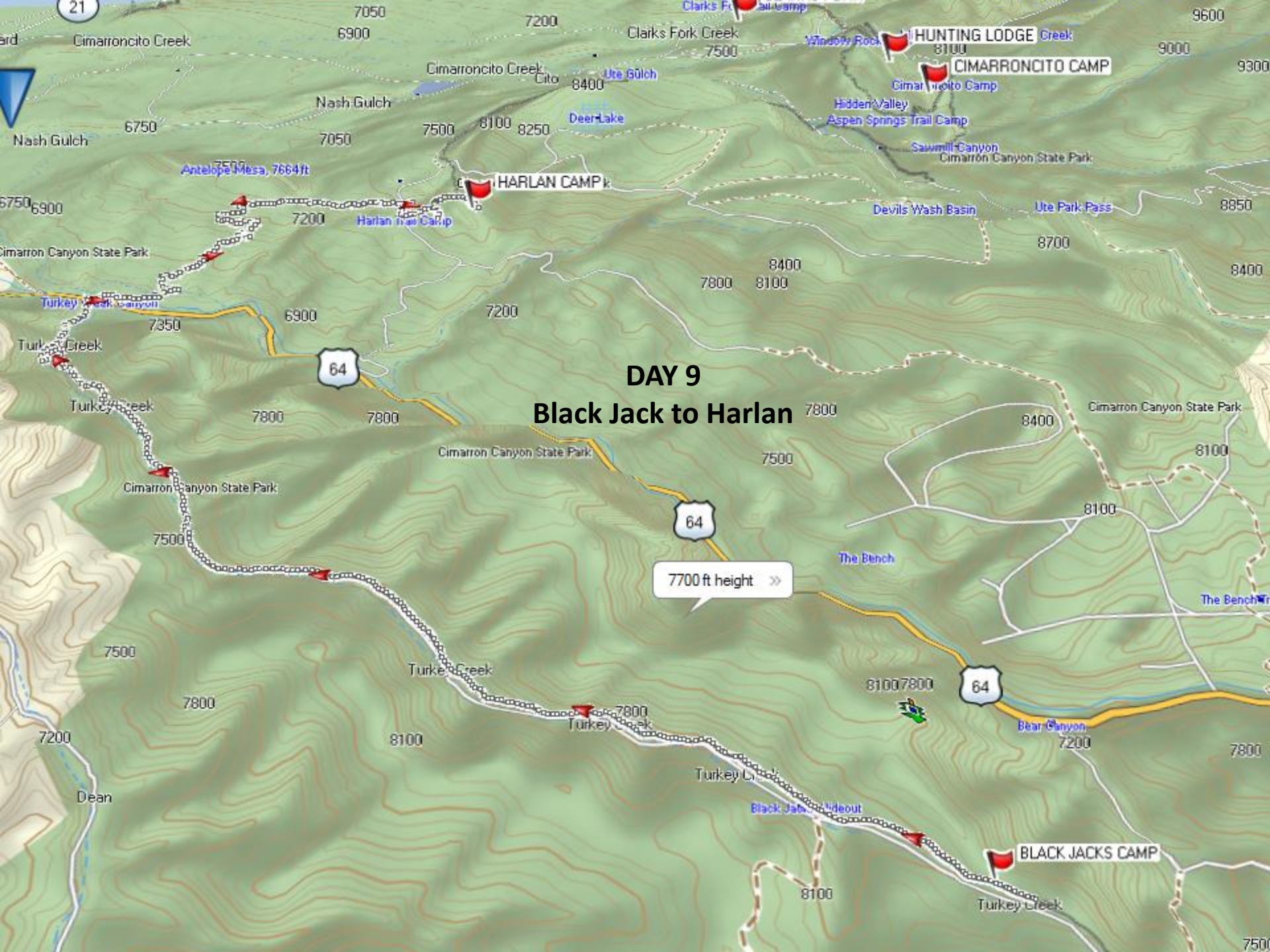
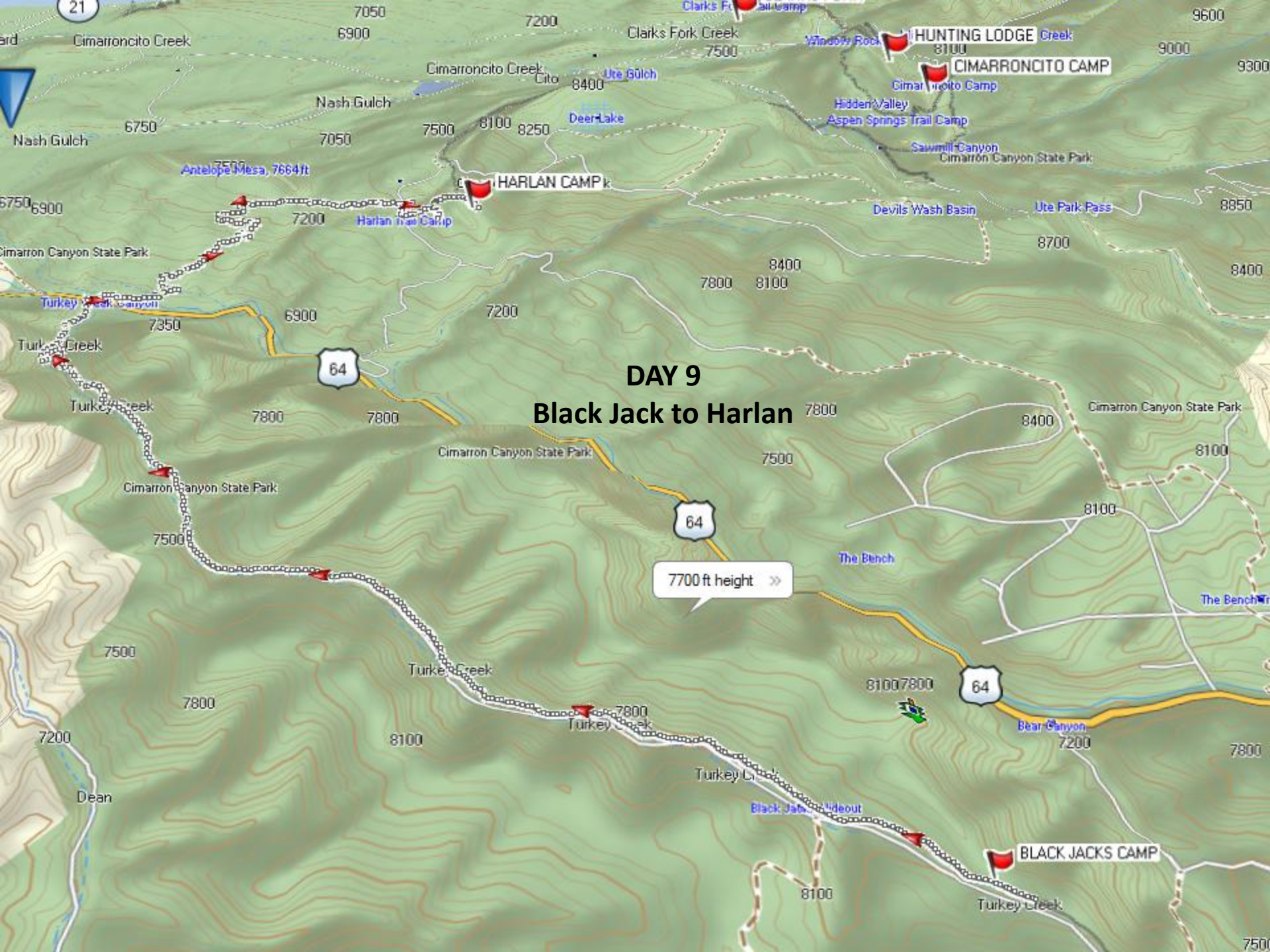
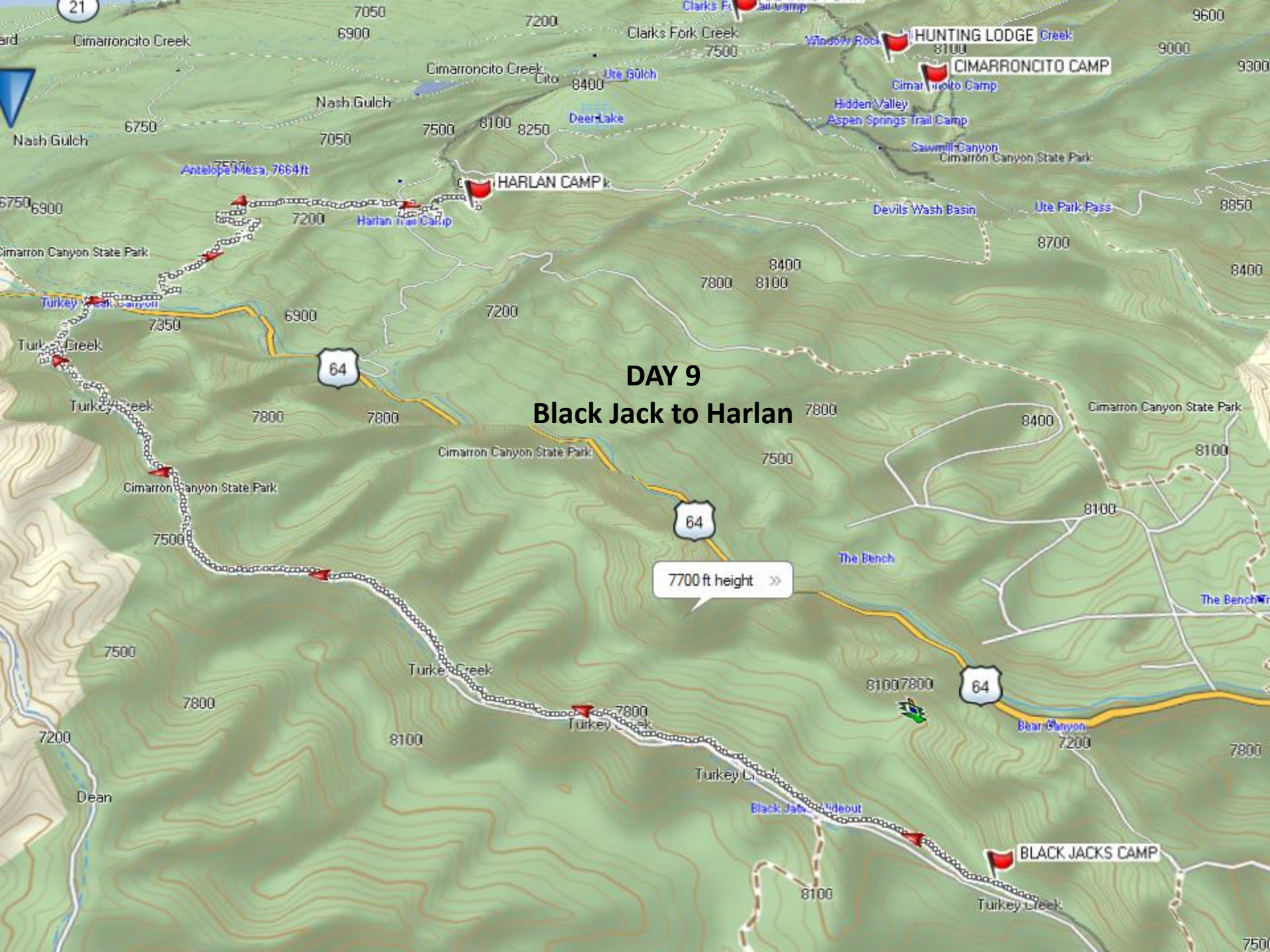
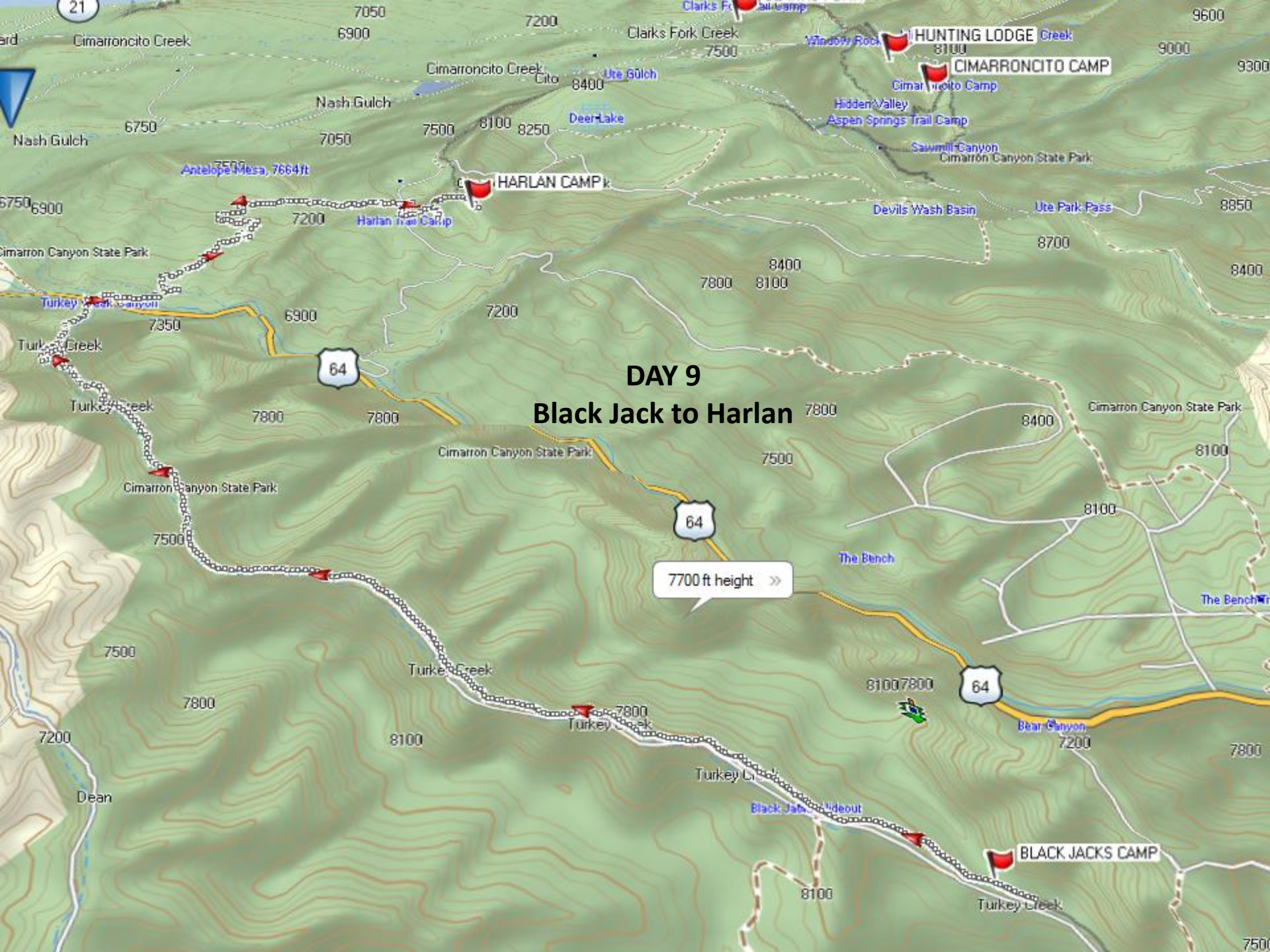
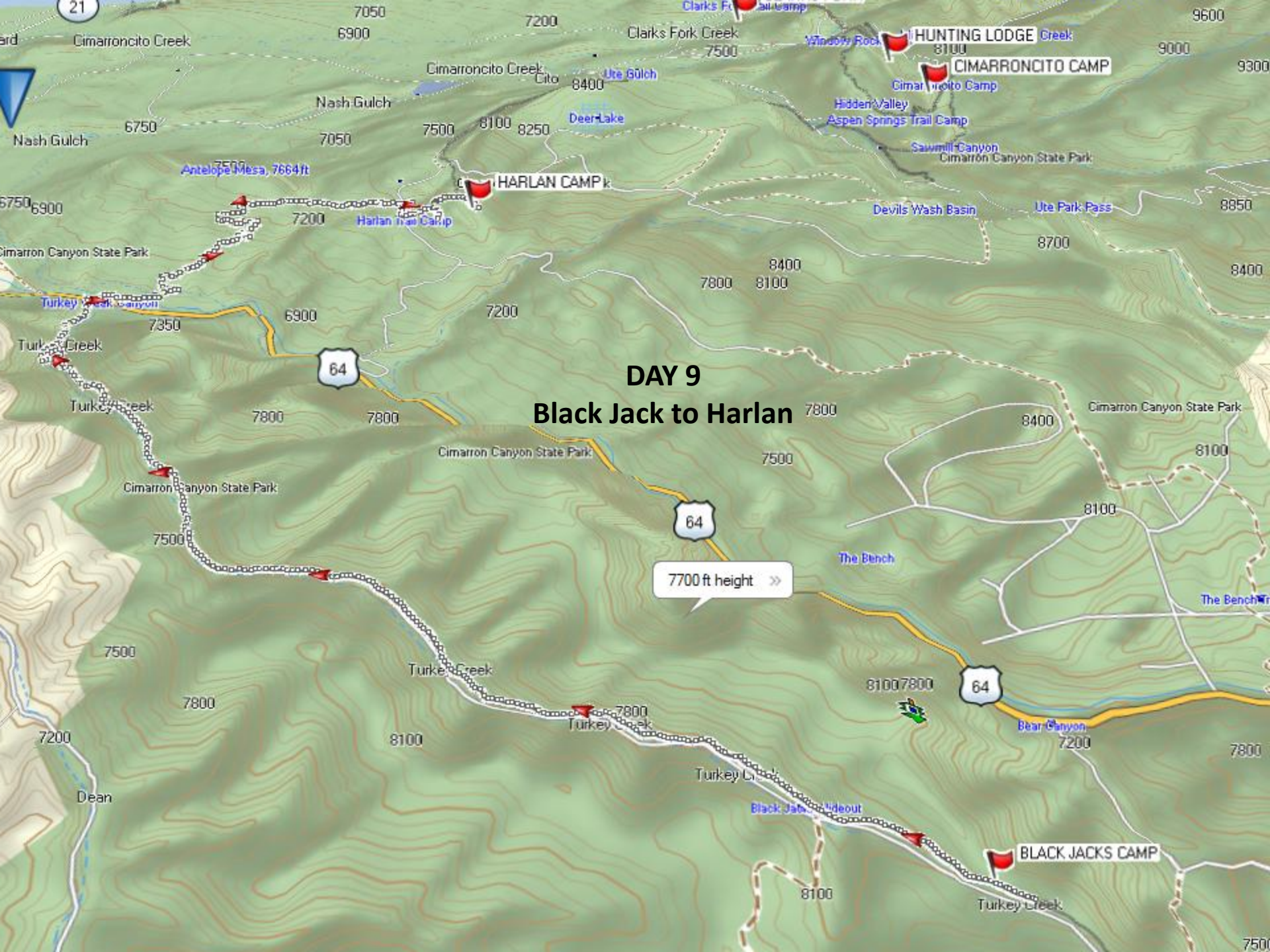
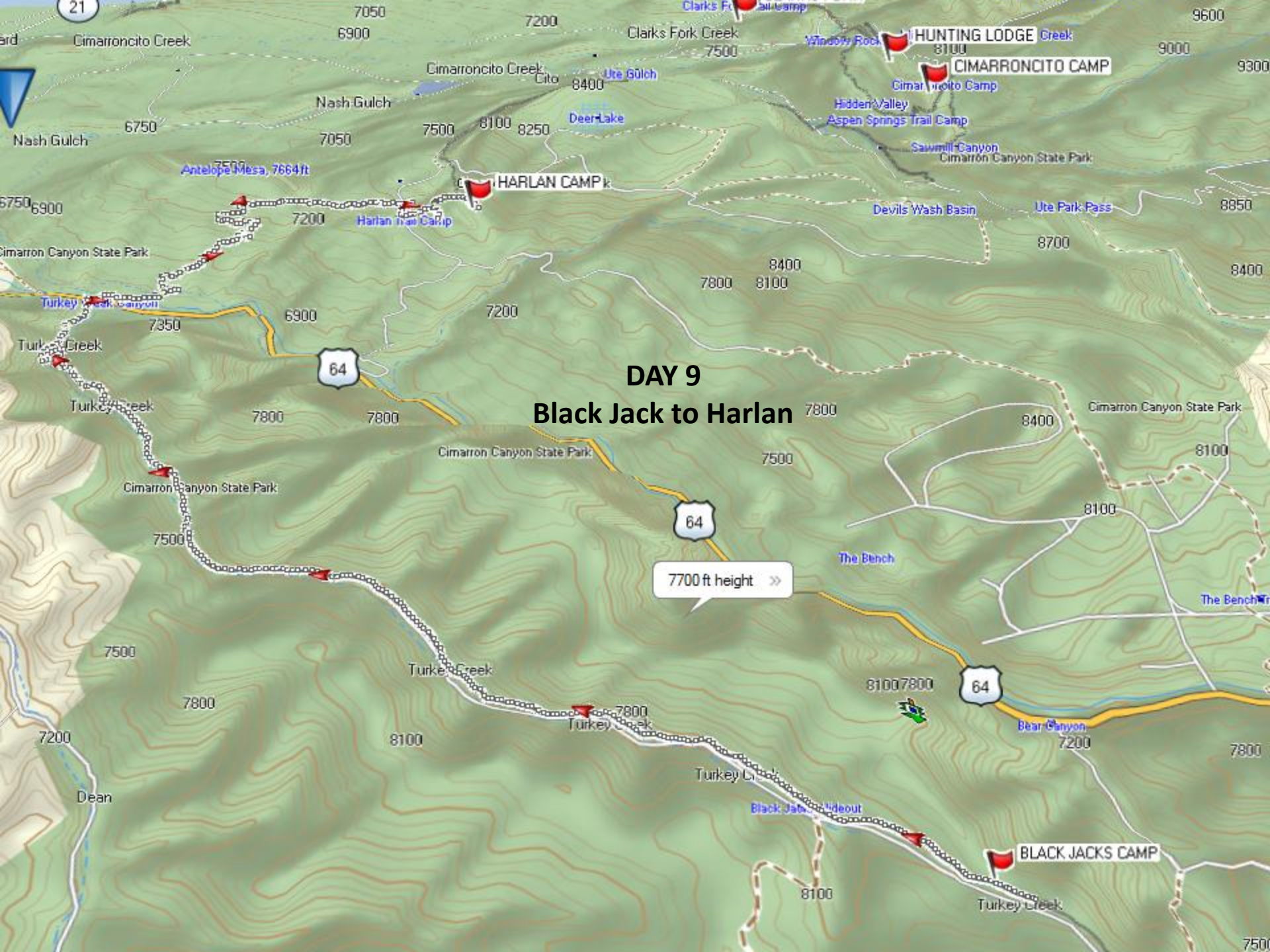
## Miranda to Black Jack





# DAY 9 Black Jack to Harlan

7700 ft height >>

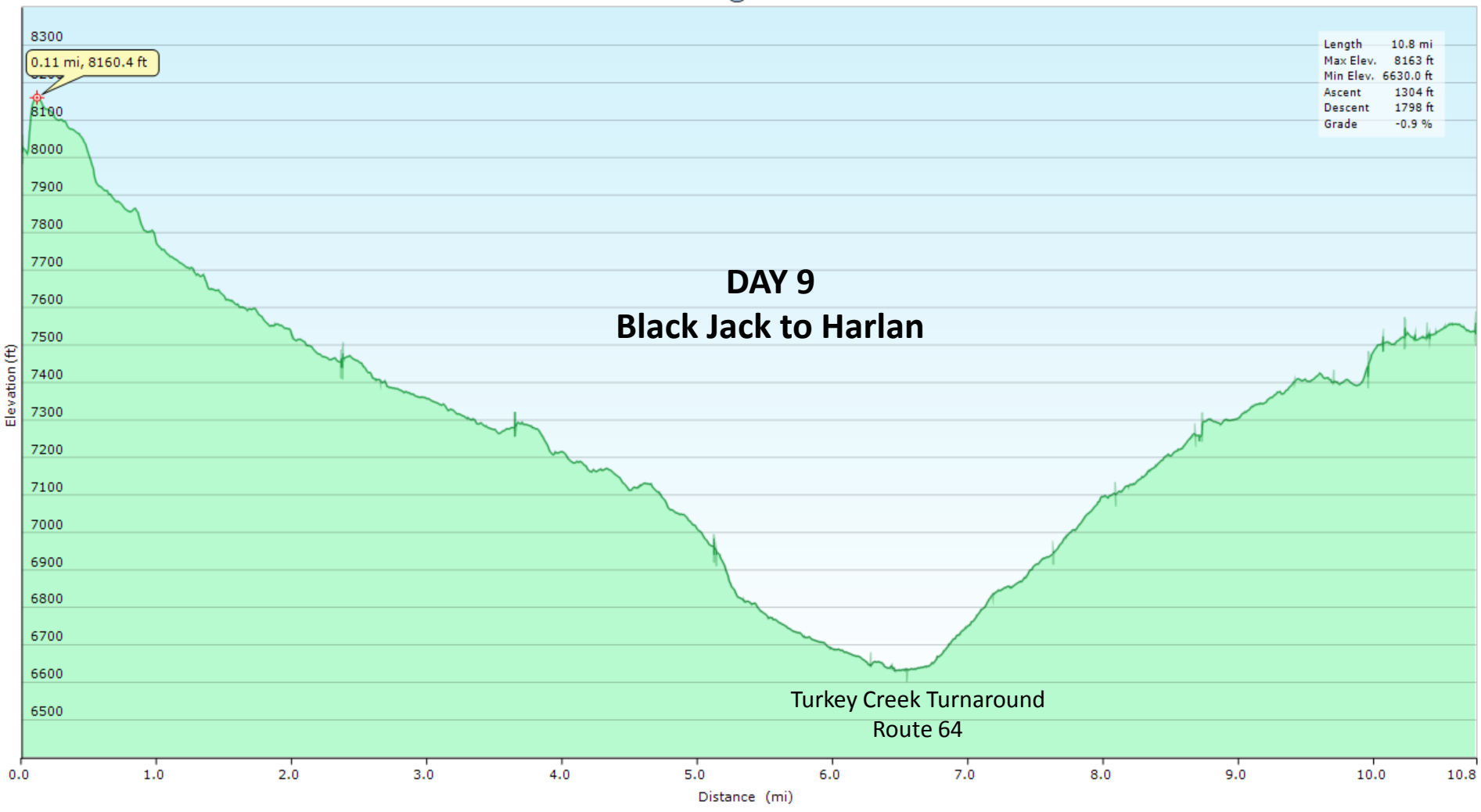


Length	10.8 mi
Max Elev.	8163 ft
Min Elev.	6630.0 ft
Ascent	1304 ft
Descent	1798 ft
Grade	-0.9 %

0.11 mi, 8160.4 ft

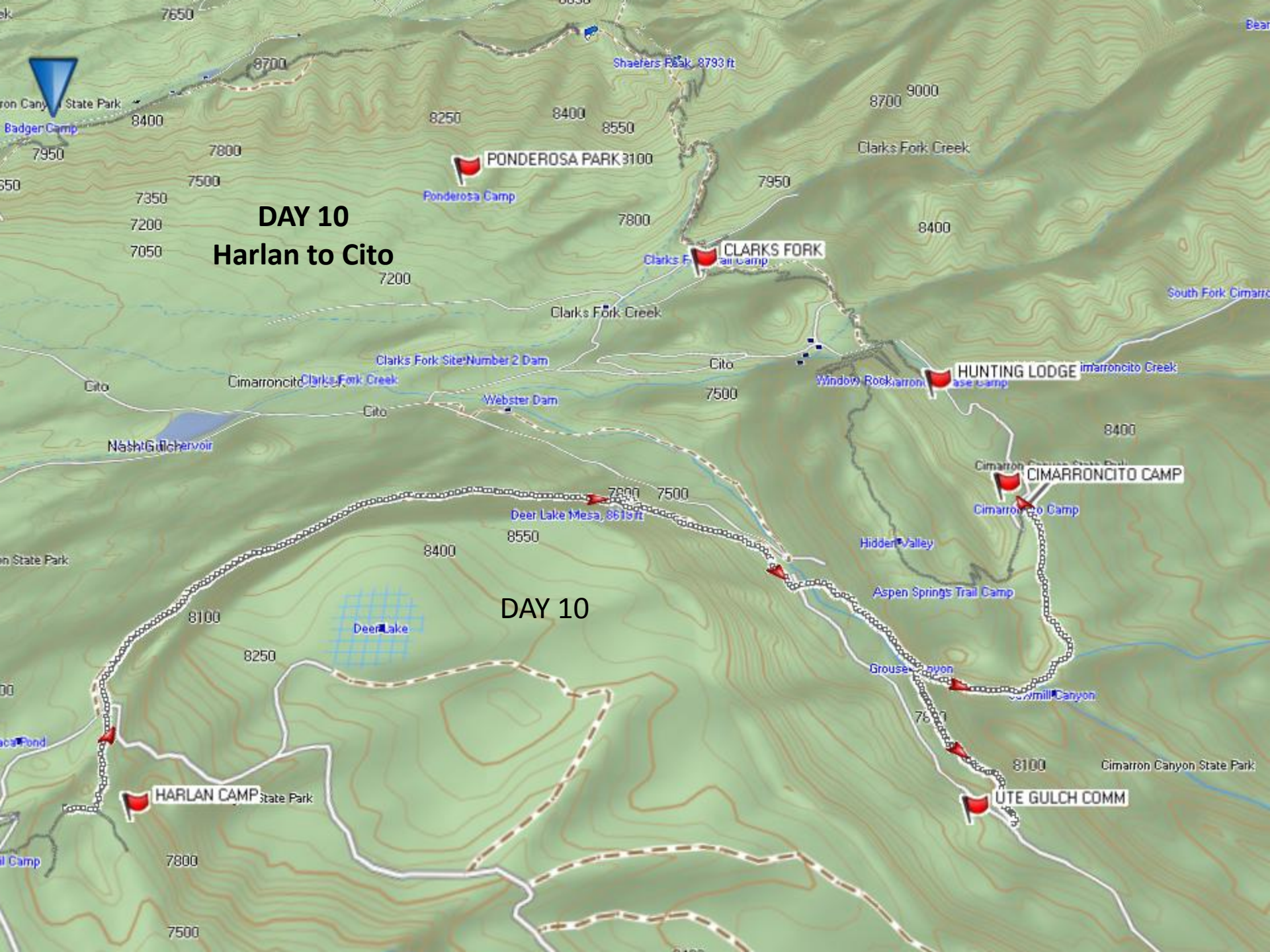
# DAY 9 Black Jack to Harlan

Turkey Creek Turnaround  
Route 64



**DAY 10**  
**Harlan to Cito**

**DAY 10**



# DAY 10 Harlan to Cito

Length	7.0 mi
Max Elev.	8203.8 ft
Min Elev.	7228 ft
Ascent	1826 ft
Descent	874 ft
Grade	2.6 %

2.27 mi, 8100.9 ft



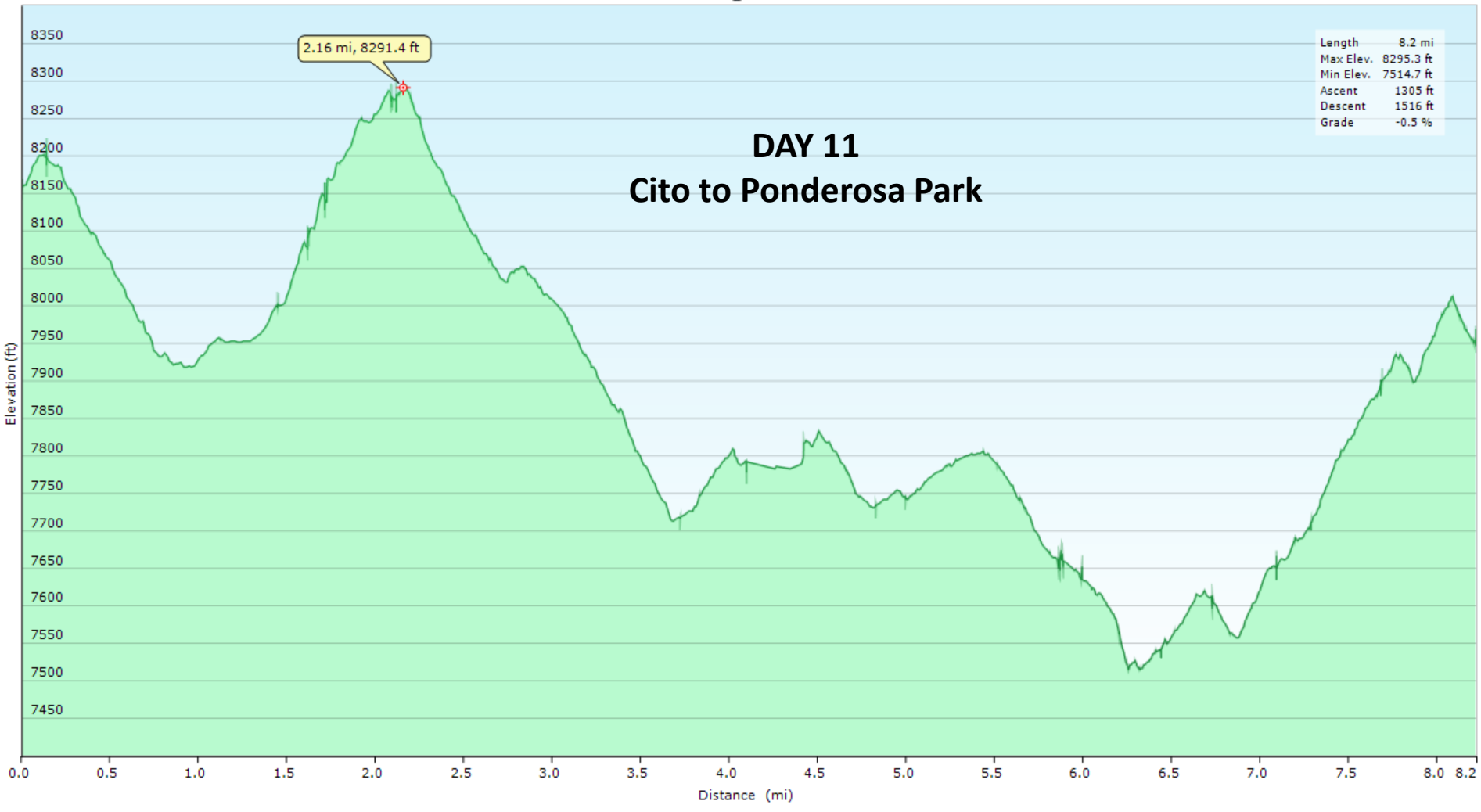


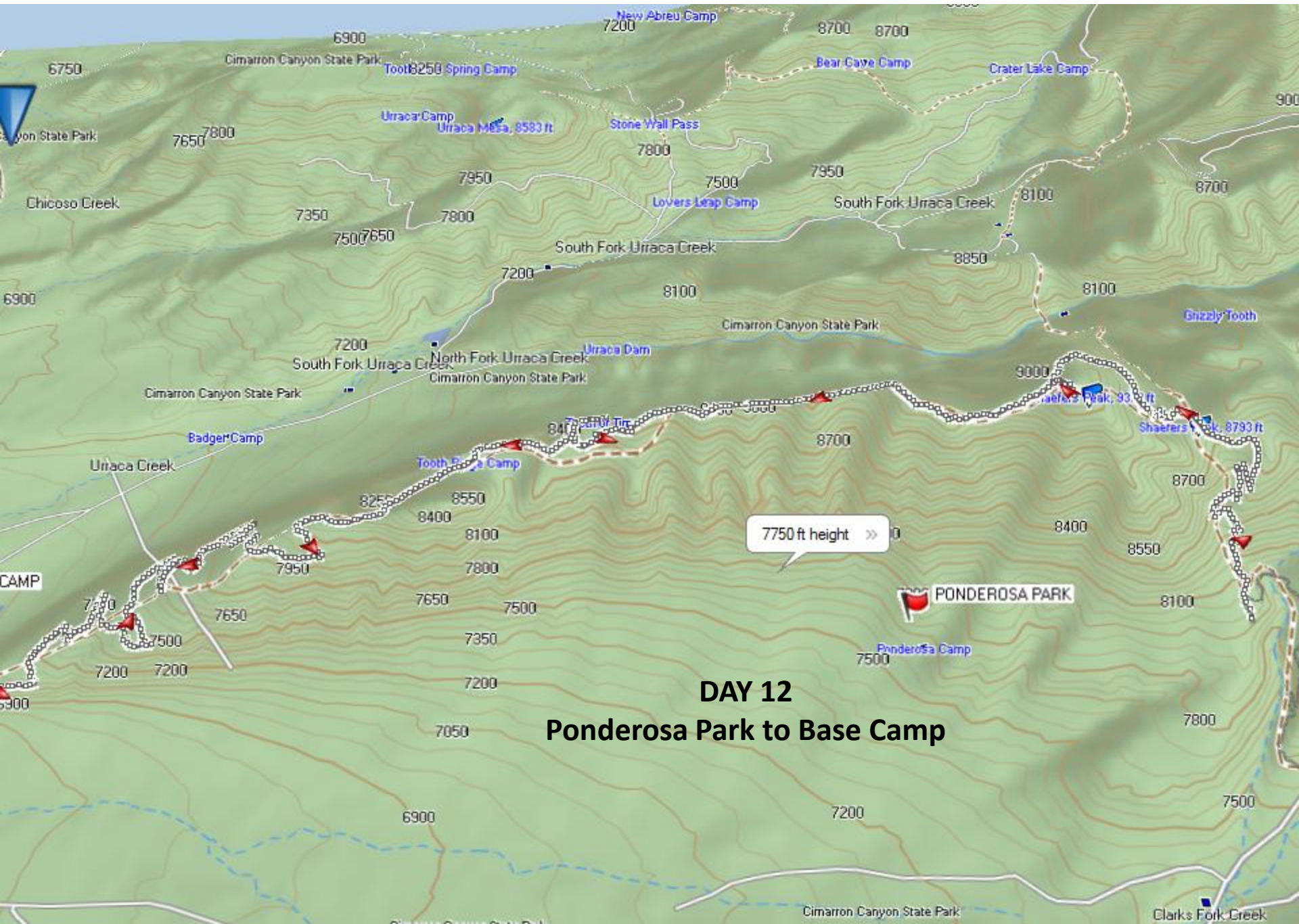


Length	8.2 mi
Max Elev.	8295.3 ft
Min Elev.	7514.7 ft
Ascent	1305 ft
Descent	1516 ft
Grade	-0.5 %

# DAY 11

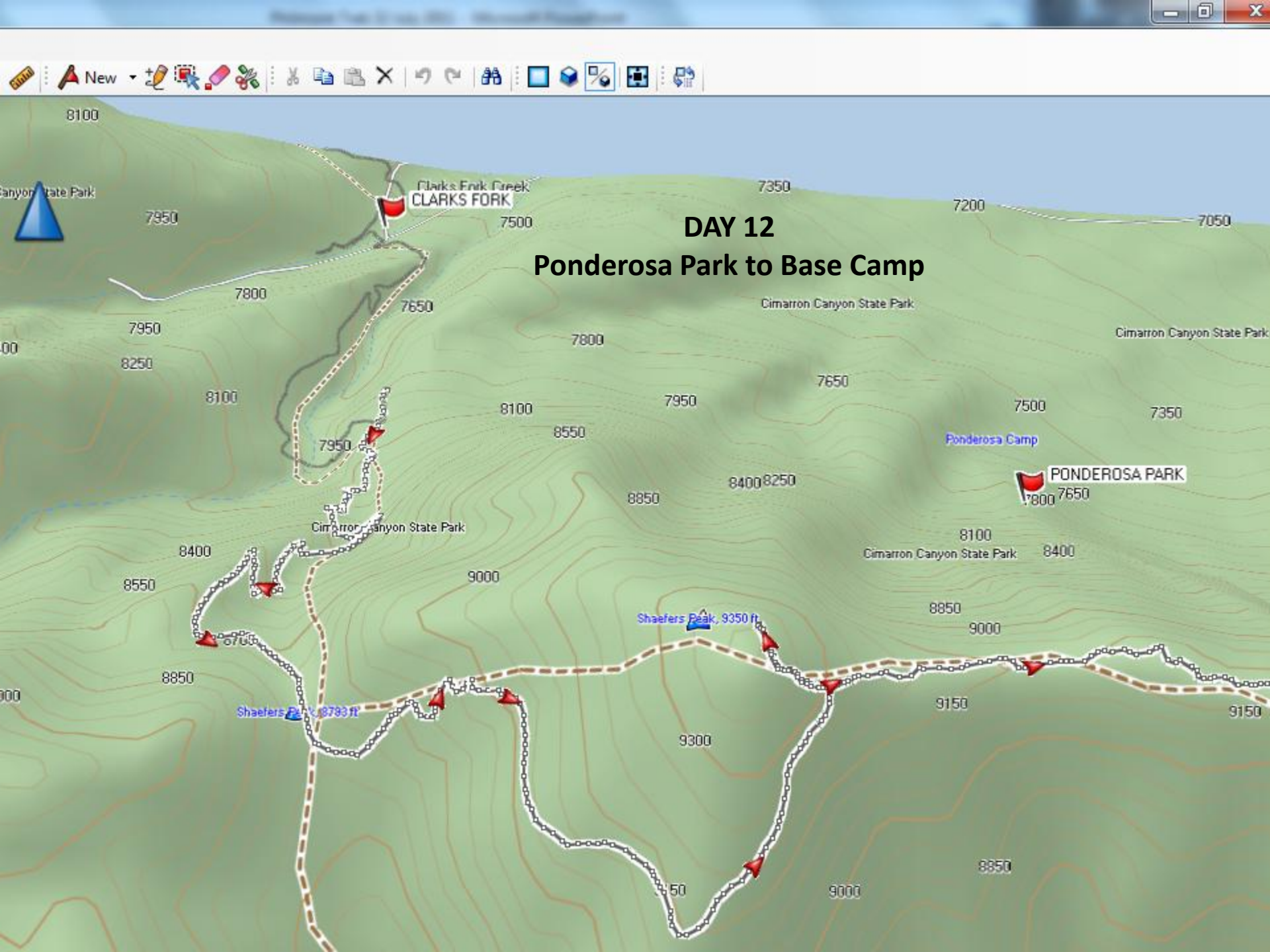
## Cito to Ponderosa Park





**DAY 12**  
**Ponderosa Park to Base Camp**

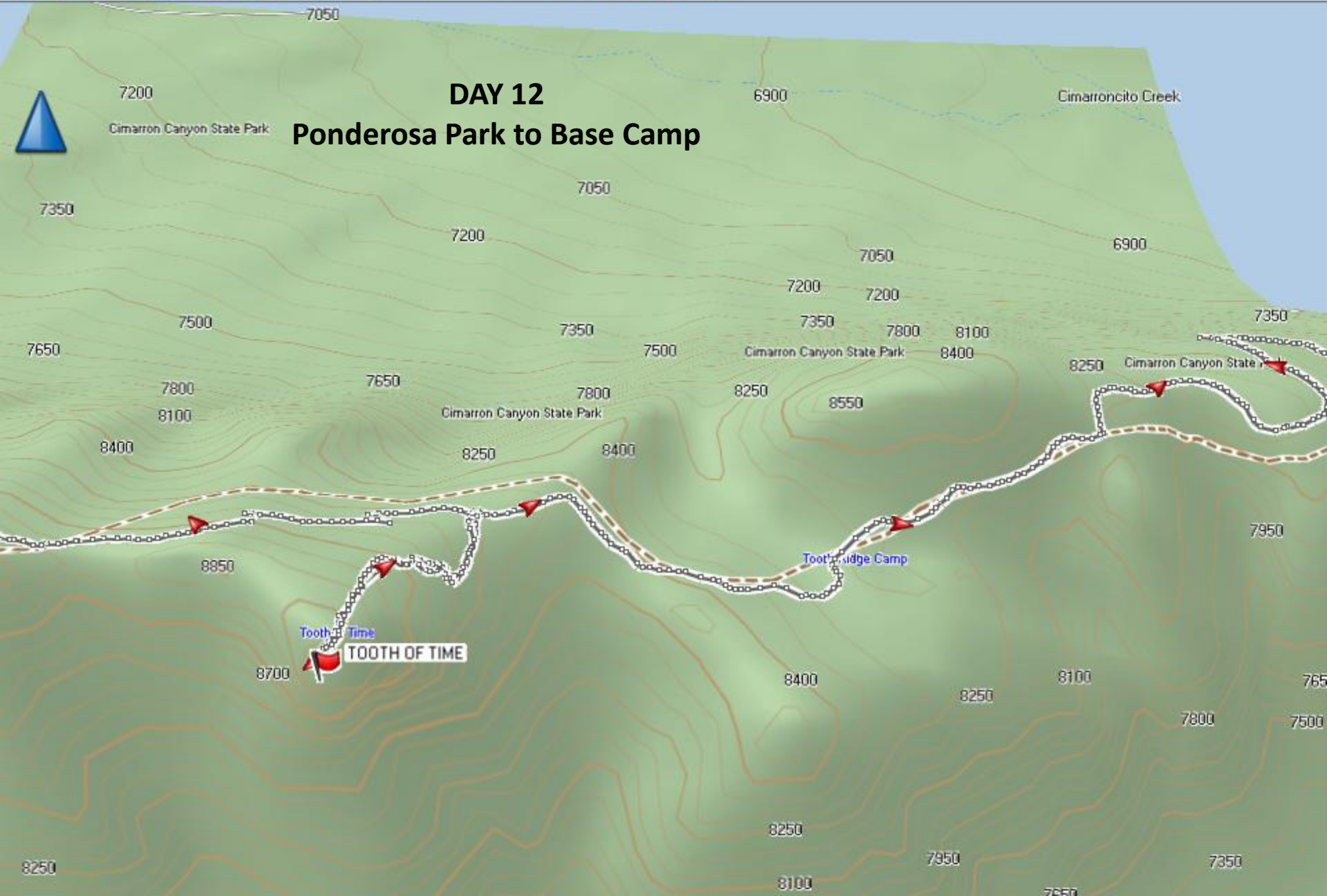
7750 ft height >>





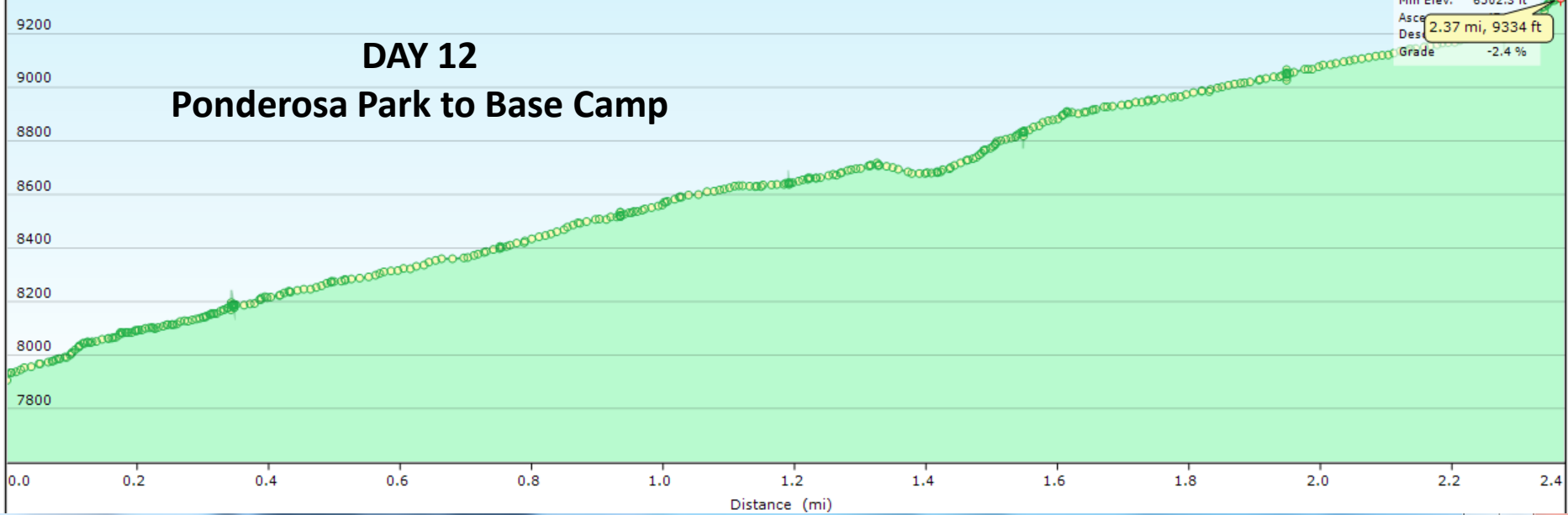
# DAY 12

## Ponderosa Park to Base Camp



# DAY 12

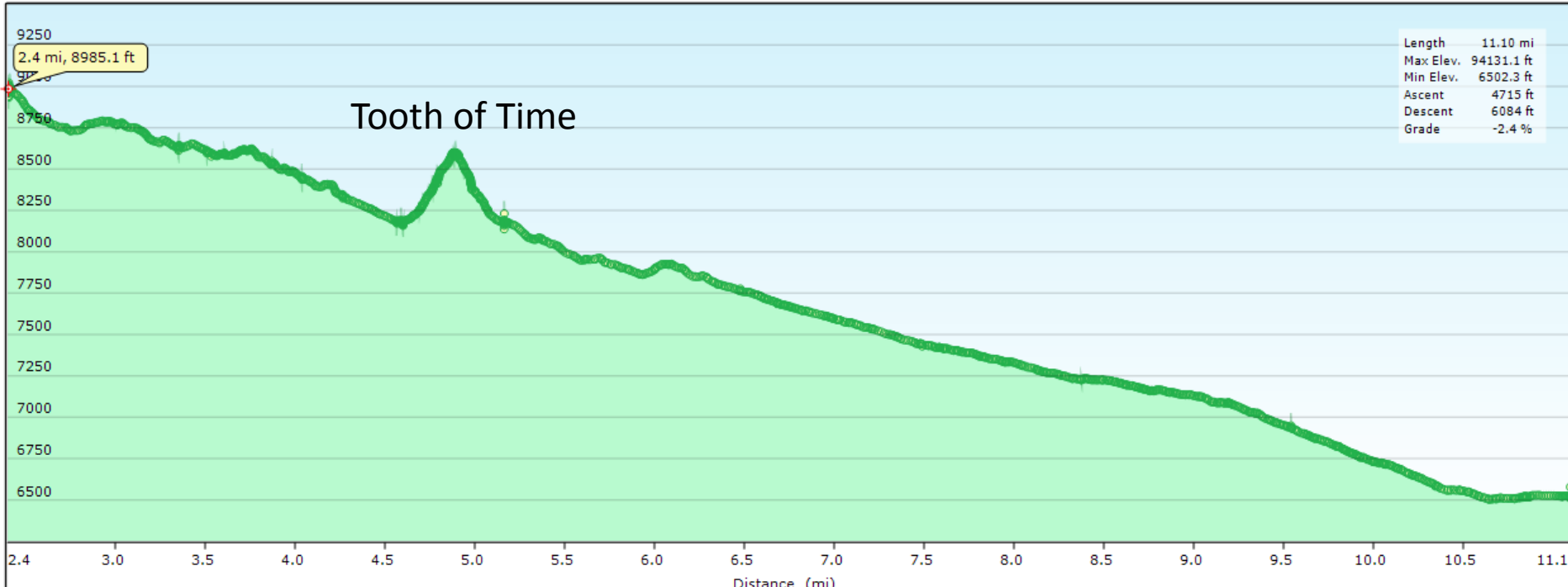
## Ponderosa Park to Base Camp



Current Track: 26 JUL 2011 04:35 001

Properties | Elevation Profile | Notes

# Tooth of Time





# RETURN FLIGHT DEN - BWI

Current Track: 27 JUL 2011 17:05

United States of America

**Total Hiking Distance = 89.3 miles**